

Meteorological Department St. Maarten

FORECAST FOLDER



The standard of time used throughout this folder is GMT

ROUTE: ST. MAARTEN / FRANCE

DATE ISSUED: March 28th, 2017 TIME ISSUE 24:00Z

FORECASTER: ALBERT



Meteorological Department St. Maarten

Airport Rd. # 69, Simpson Bay
(1-721) 545-2024 or (1-721) 545-4226
Fax: (1-721) 545-2998
E-Mail: meteo@sintmaartengov.org

FLIGHT ORIGIN:

PRINCESS JULIANA INTERNATIONAL (TNCM)

SUNRISE: 10:10 UTC

SUNSET: 22:25 UTC

**METAR: TNCM 282300Z VRB02KT 9999 FEW017 27/24 Q1013 A2992 NOSIG RMK LGT HZ SE THRU
NERN QUAD**

**TAF: TNCM 282340Z 2900/2924 VRB05KT P6SM FEW018
FM291300 03010KT P6SM SCT020
FM292300 VRB05KT P6SM FEW018**

FLIGHT DESTINATION:

PARIS- AEROPORT CHARLES DE GAULLE (LFPG)

METAR: LFPG 282330Z 23006KT CAVOK 12/06 Q1026 NOSIG

**TAF: LFPG 282300Z 2900/3006 23006KT CAVOK
PROB30 TEMPO 2908/2910 -RA
BECMG 2917/2919 16005KT TX19/2915Z TN09/2905Z**



Meteorological Department St. Maarten

Airport Rd. # 69, Simpson Bay
(1-721) 545-2024 or (1-721) 545-4226
Fax: (1-721) 545-2998
E-Mail: meteo@sintmaartengov.org

TAFS :

TNCM 282340Z 2900/2924 VRB05KT P6SM FEW018
FM291300 03010KT P6SM SCT020
FM292300 VRB05KT P6SM FEW018

TAF TAPA 282300Z 2900/2924 VRB03KT 9999 SCT021
PROB40 TEMPO 2908/2920 16008KT SHRA BKN014

TAF TFFR 282300Z 2900/2924 14010KT 9999 SCT025
PROB30 TEMPO 2900/2912 3000 SHRA SCT018TCU
BECMG 2912/2914 VRB03KT
BECMG 2914/2916 15008KT

TJSJ 282340Z 2900/2924 VRB05KT P6SM SCT020 BKN050 OVC070
FM290200 08010KT P6SM FEW060
FM291400 08010KT P6SM FEW030 SCT050
FM292300 10006KT P6SM FEW060

TAF TXKF 282331Z 2900/2924 05010KT 9999 FEW015 SCT300
BECMG 2906/2909 36010KT
BECMG 2912/2915 31010KT

TAF LPAZ 282300Z 2900/3006 24018KT 9999 FEW018 SCT030
TEMPO 2900/2924 24025G35KT 5000 SHRA SCT008 BKN012 FEW018TCU
BECMG 3000/3003 30013KT

TAF LPLA 282301Z 2900/2924 24015KT 9999 FEW020 SCT030
TEMPO 2906/2924 25015G28KT 8000 -SHRA SCT015 BKN025
PROB40 TEMPO 2920/2924 25025G40KT



Meteorological Department St. Maarten

Airport Rd. # 69, Simpson Bay
(1-721) 545-2024 or (1-721) 545-4226
Fax: (1-721) 545-2998
E-Mail: meteo@sintmaartengov.org

TAF LPPT 282300Z 2900/3006 VRB03KT 9999 FEW012
BECMG 2900/2903 06005KT 5000 BR SCT003
PROB40 2903/2909 0150 FG VV000
BECMG 2910/2912 12007KT 9999 NSW SCT025
BECMG 2913/2916 26008KT CAVOK
BECMG 2921/2924 VRB03KT

TAF LEMD 282300Z 2900/3006 VRB05KT CAVOK TX20/2915Z TN04/2906Z

TAF LFBD 282300Z 2900/3006 09005KT CAVOK
PROB30 2900/2906 MIFG TX23/2915Z TN09/2906Z

TAF LFBO 282300Z 2900/3006 VRB02KT CAVOK
PROB30 TEMPO 2903/2906 4000 BR
TEMPO 2911/2918 05005KT
PROB40 TEMPO 2911/2914 SCT045
PROB30 TEMPO 3003/3006 4000 BR

TAF LFLM 282300Z 2900/3006 36005KT CAVOK

TAF LFRS 282300Z 2900/3006 17005KT CAVOK

TAF LFPO 282300Z 2900/3006 20005KT CAVOK

TAF LFPB 282300Z 2900/2924 24005KT CAVOK
PROB30 TEMPO 2908/2910 -RA
BECMG 2917/2919 16005KT

TAF LFQQ 282300Z 2900/3006 22007KT CAVOK
PROB30 TEMPO 2906/2912 4000 RA BKN013 OVC030



Meteorological Department St. Maarten

Airport Rd. # 69, Simpson Bay
(1-721) 545-2024 or (1-721) 545-4226
Fax: (1-721) 545-2998
E-Mail: meteo@sintmaartengov.org

TAF LFSB 282300Z 2900/2924 18004KT CAVOK
BECMG 2908/2911 34005KT FEW030
BECMG 2918/2921 20004KT NSC

TAF LSGG 282325Z 2900/3006 VRB03KT 9999 FEW070 TX20/2915Z TN05/2905Z TN04/3005Z
BECMG 2900/2902 CAVOK
BECMG 2906/2909 05007KT
BECMG 2918/2920 VRB03KT

TAF ELLX 282300Z 2900/3006 24008KT CAVOK
TEMPO 2910/2918 26012G22KT

TAF EBBR 282310Z 2900/3006 21008KT 9999 SCT020

TAF LFPG 282300Z 2900/3006 23006KT CAVOK
PROB30 TEMPO 2908/2910 -RA
BECMG 2917/2919 16005KT TX19/2915Z TN09/2905Z

SIGMETS:

None.



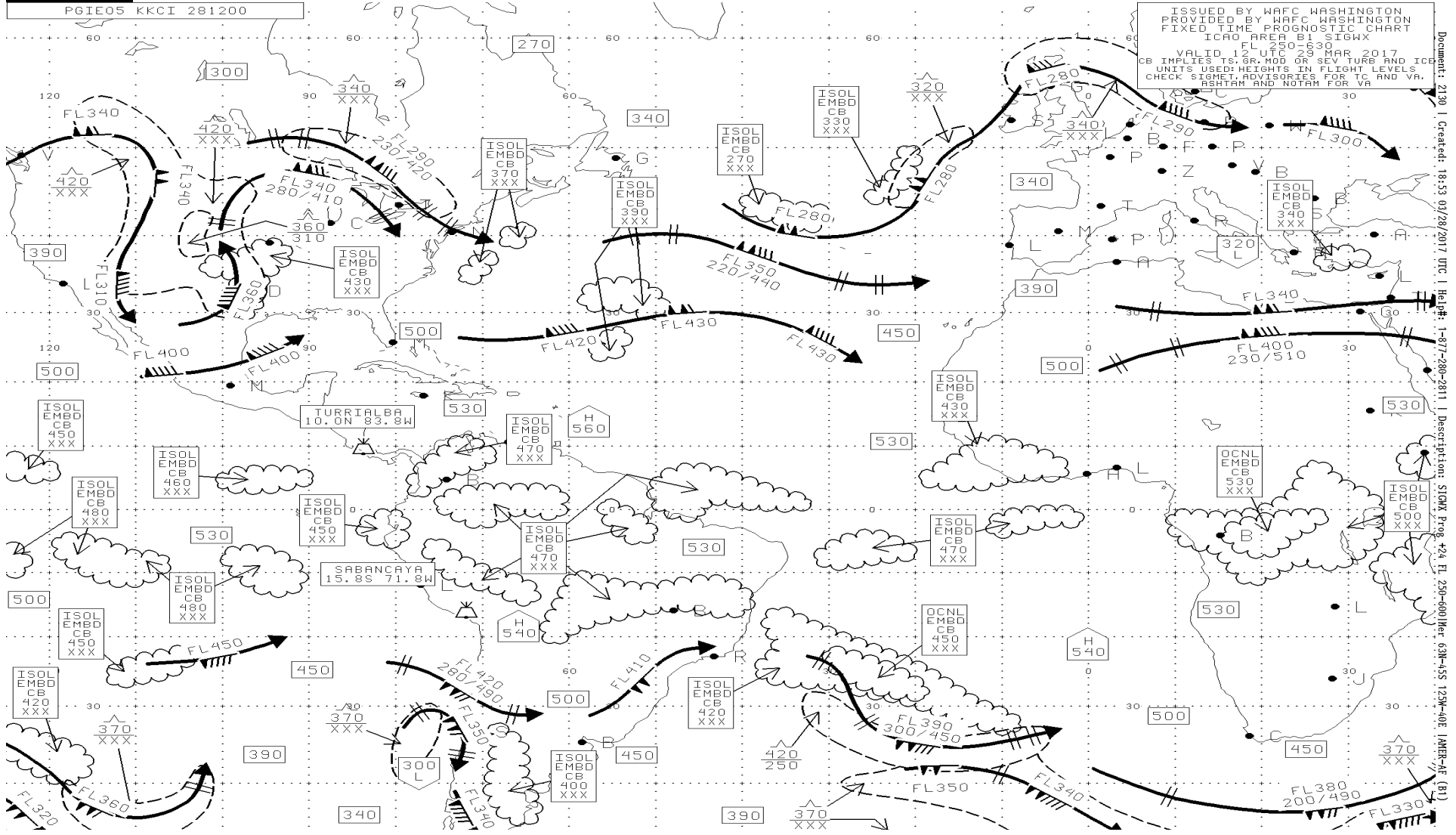
Meteorological Department St. Maarten

Airport Rd. # 69, Simpson Bay
(1-721) 545-2024 or (1-721) 545-4226

Fax: (1-721) 545-2998

E-Mail: meteo@sintmaartengov.org

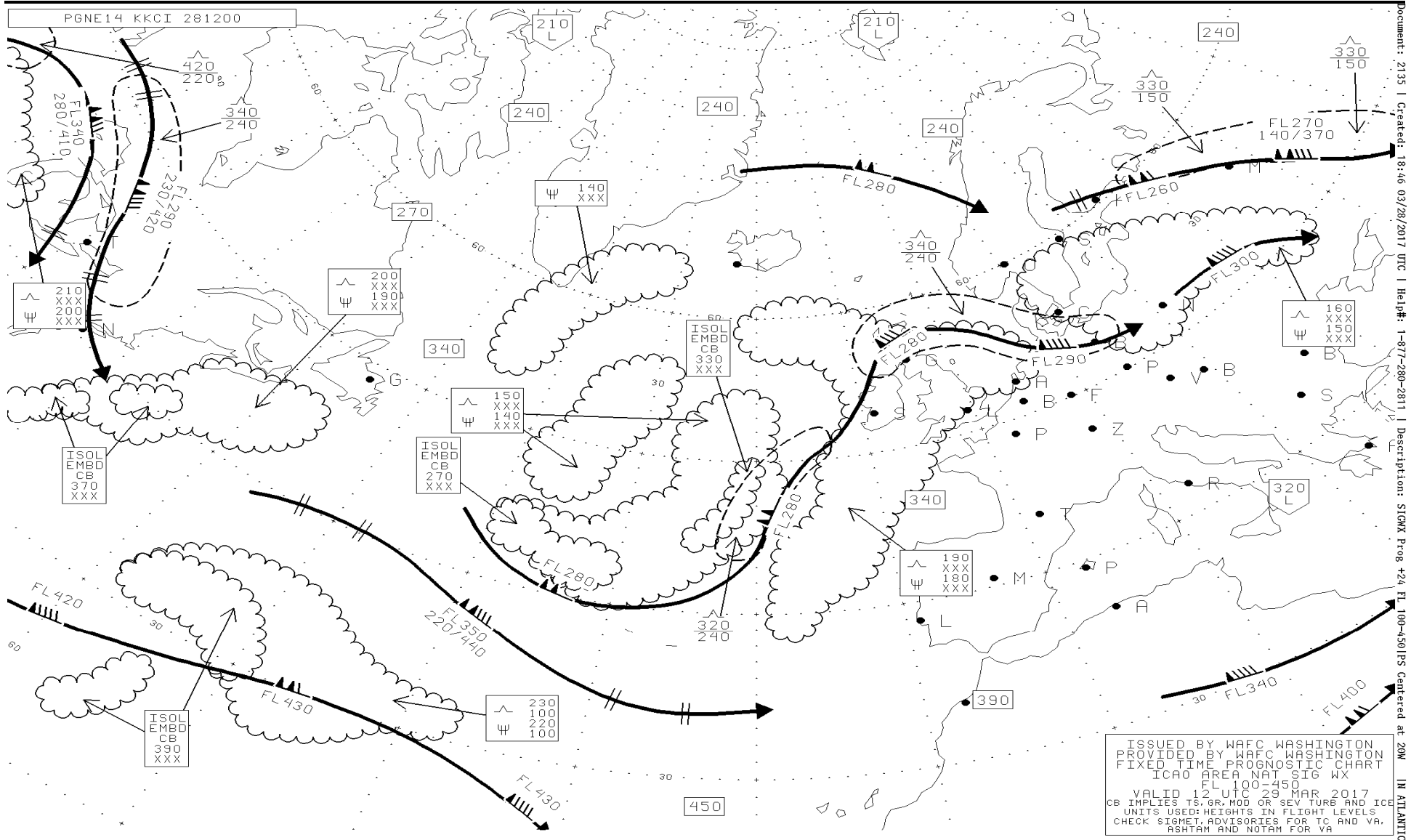
CHARTS:





Meteorological Department St. Maarten

Airport Rd. # 69, Simpson Bay
(1-721) 545-2024 or (1-721) 545-4226
Fax: (1-721) 545-2998
E-Mail: meteo@sintmaartengov.org



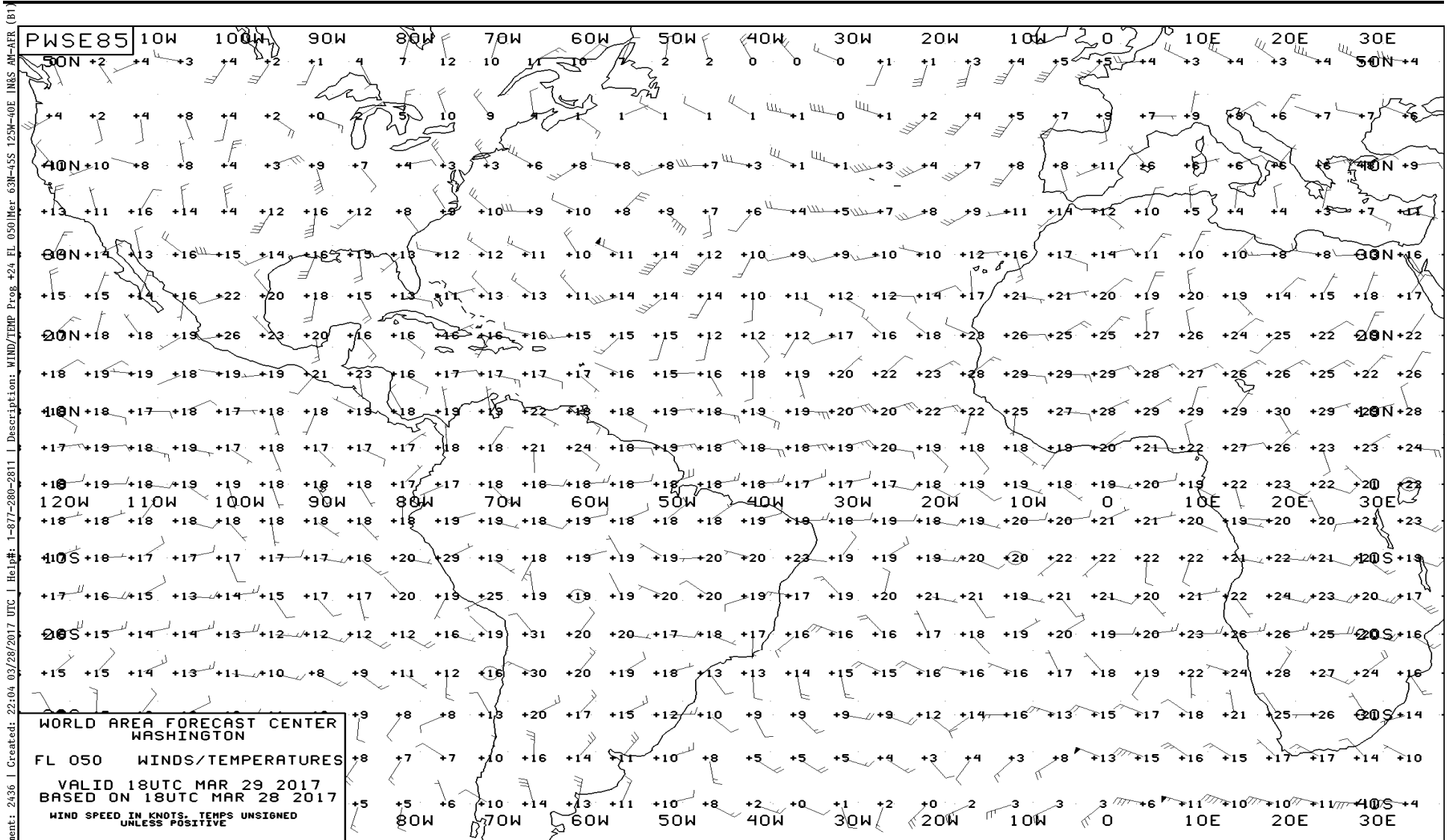
ISSUED BY WAFC WASHINGTON
 PROVIDED BY WAFC WASHINGTON
 FIXED TIME PROGNOSTIC CHART
 ICAO AREA NAT SIG WX
 FL 100-450
 VALID 12 UTC 29 MAR 2017
 CB IMPLIES TS, GR, MOD OR SEV TURE AND ICE
 UNITS USED: HEIGHTS IN FLIGHT LEVELS
 CHECK SIGMET, ADVISORIES FOR TC AND VA,
 ASHTAM AND NOTAM FOR VA

Document: 2135 | Created: 18:46 03/28/2017 UTC | Method: 1-877-280-2811 | Description: SIGWX Prog #24 FL 100-450 IFS Centered at 20W IN ATLANTIC



Meteorological Department St. Maarten

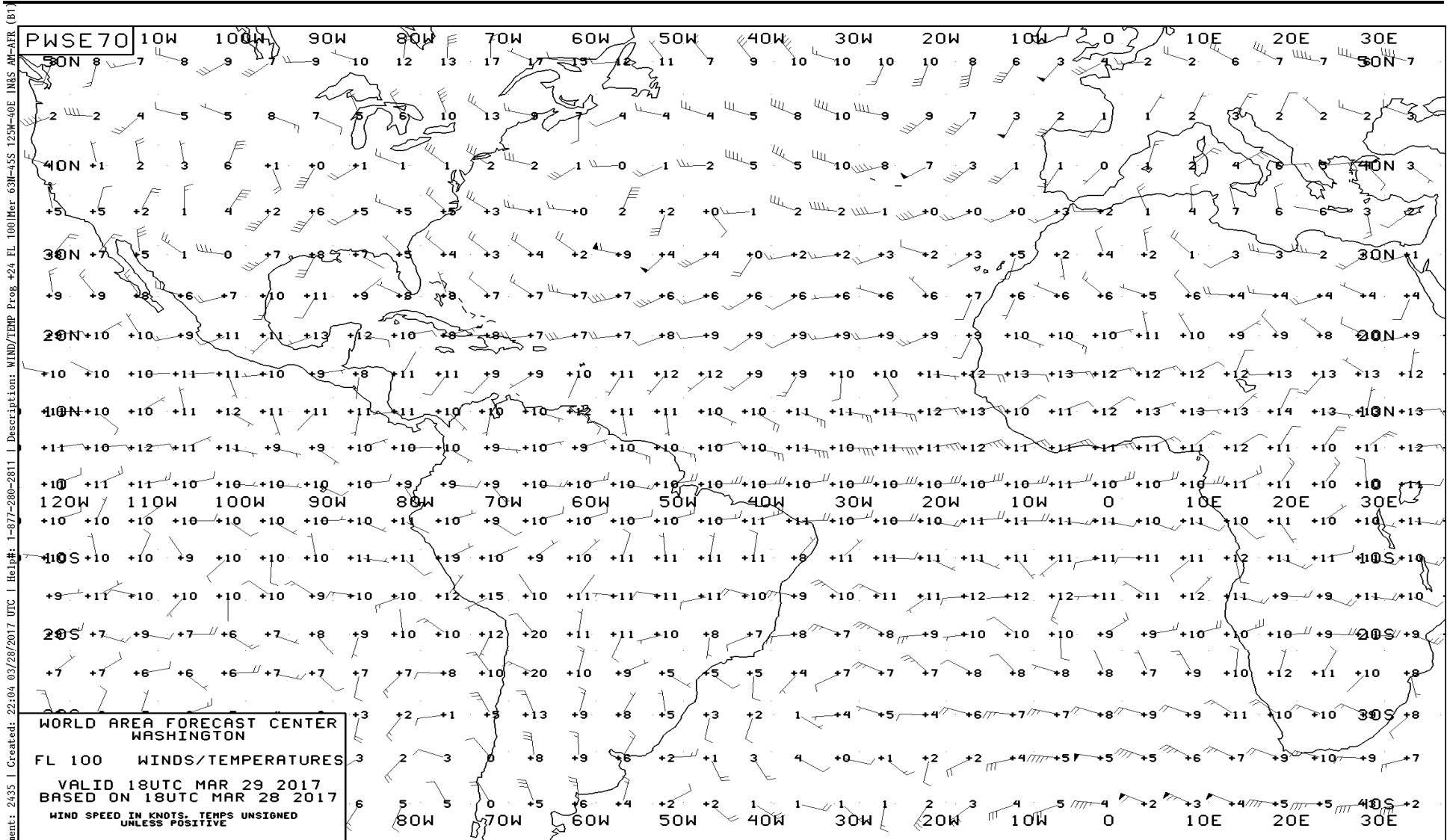
Airport Rd. # 69, Simpson Bay
(1-721) 545-2024 or (1-721) 545-4226
Fax: (1-721) 545-2998
E-Mail: meteo@sintmaartengov.org





Meteorological Department St. Maarten

Airport Rd. # 69, Simpson Bay
(1-721) 545-2024 or (1-721) 545-4226
Fax: (1-721) 545-2998
E-Mail: meteo@sintmaartengov.org

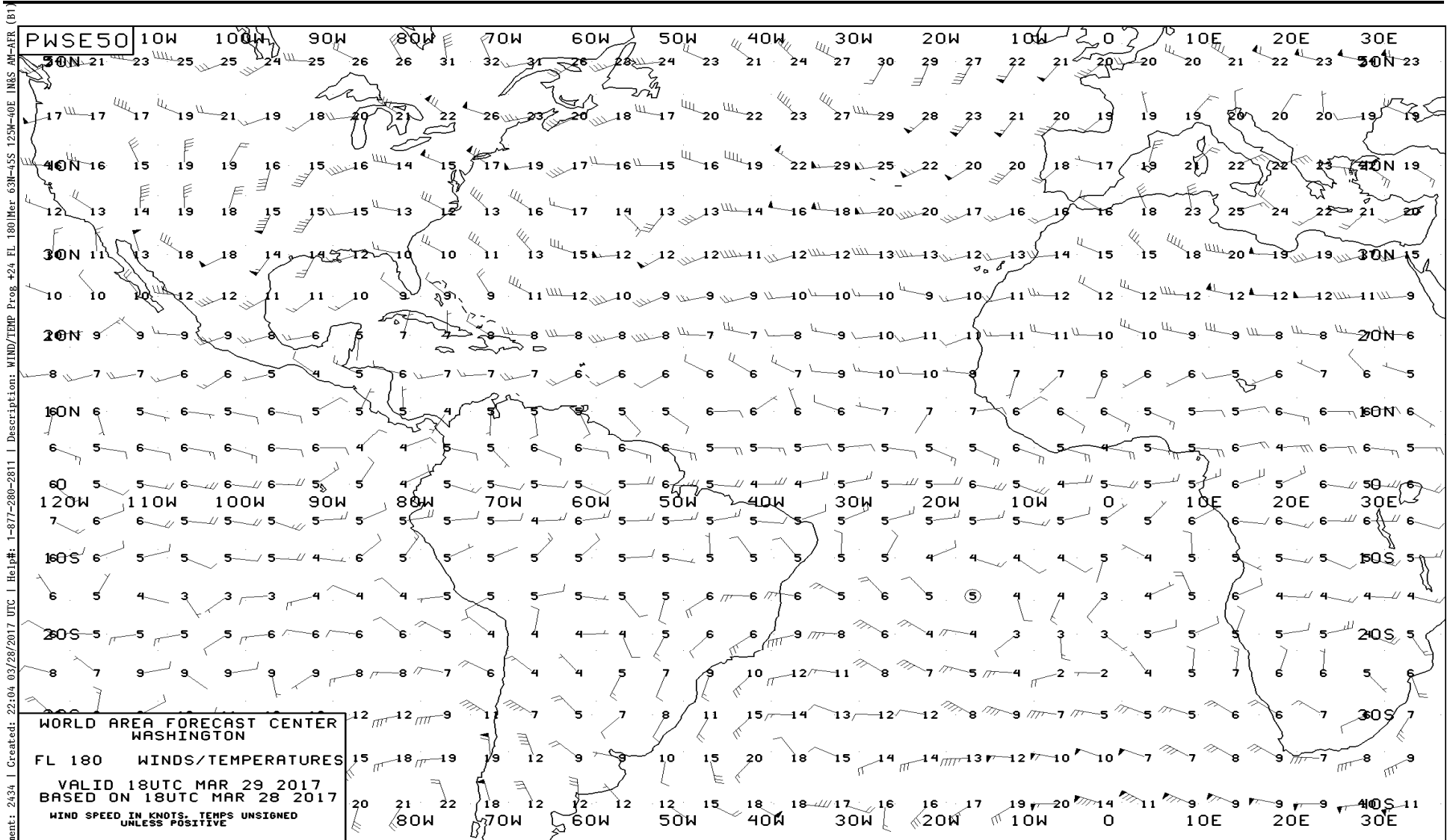


Document: 2435 | Created: 22:04 03/28/2017 UTC | Help#: 1-877-280-2811 | Description: WIND/TEMP Prog +24 FL 100Mer 63N-45S 123W-40E INRS AM-AER (BT)



Meteorological Department St. Maarten

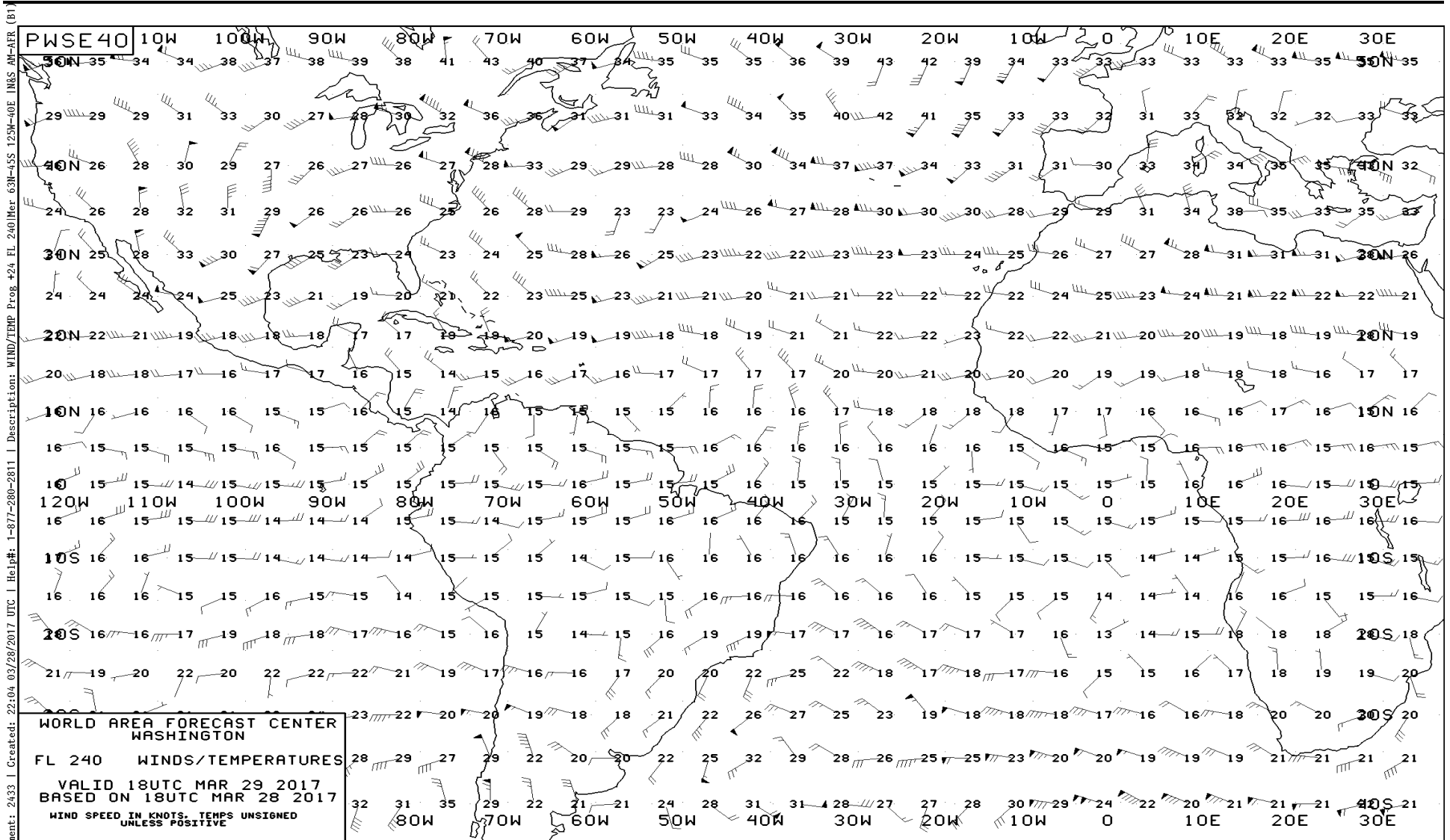
Airport Rd. # 69, Simpson Bay
(1-721) 545-2024 or (1-721) 545-4226
Fax: (1-721) 545-2998
E-Mail: meteo@sintmaartengov.org





Meteorological Department St. Maarten

Airport Rd. # 69, Simpson Bay
(1-721) 545-2024 or (1-721) 545-4226
Fax: (1-721) 545-2998
E-Mail: meteo@sintmaartengov.org



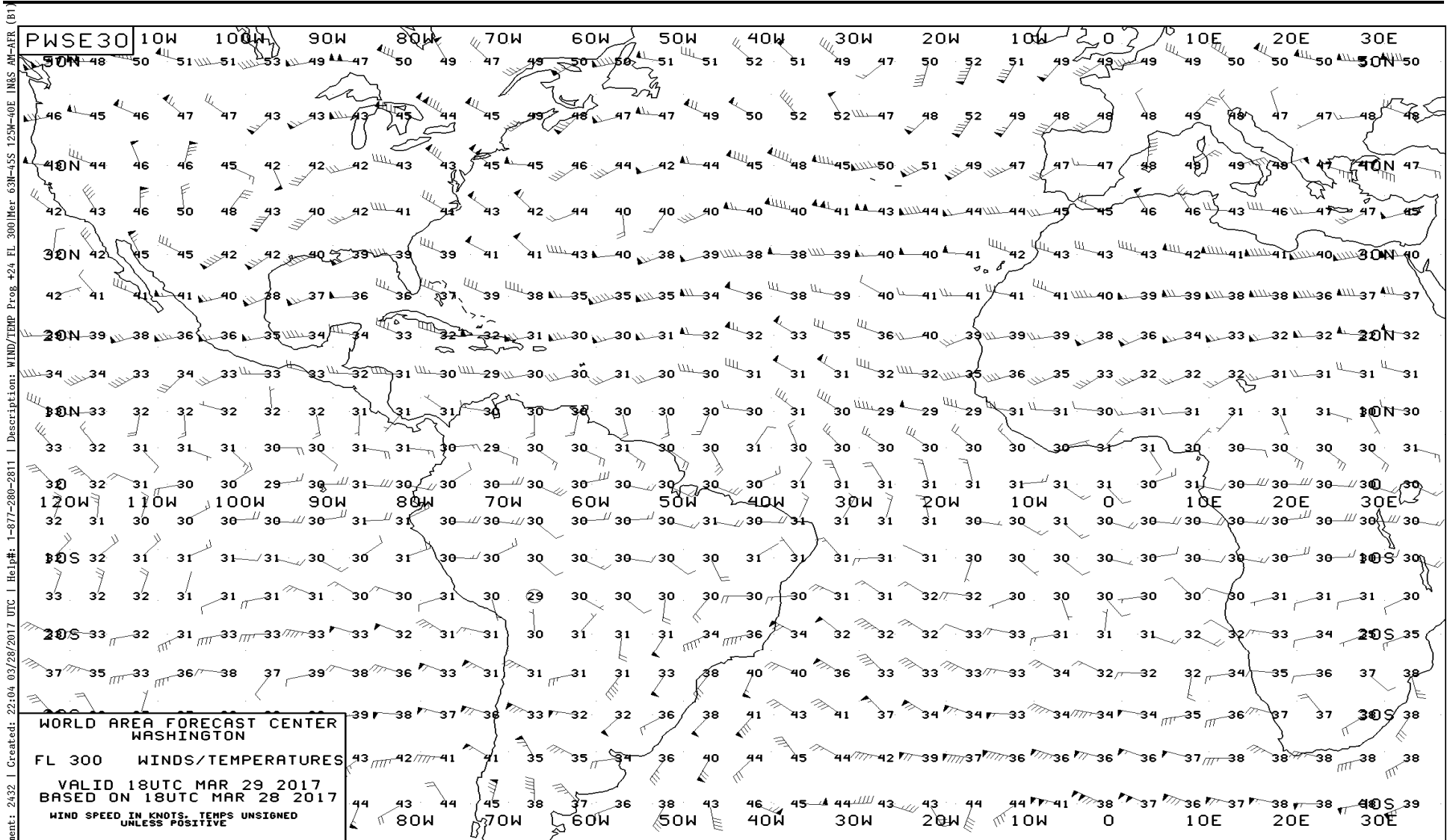


Meteorological Department St. Maarten

Airport Rd. # 69, Simpson Bay
(1-721) 545-2024 or (1-721) 545-4226

Fax: (1-721) 545-2998

E-Mail: meteo@sintmaartengov.org



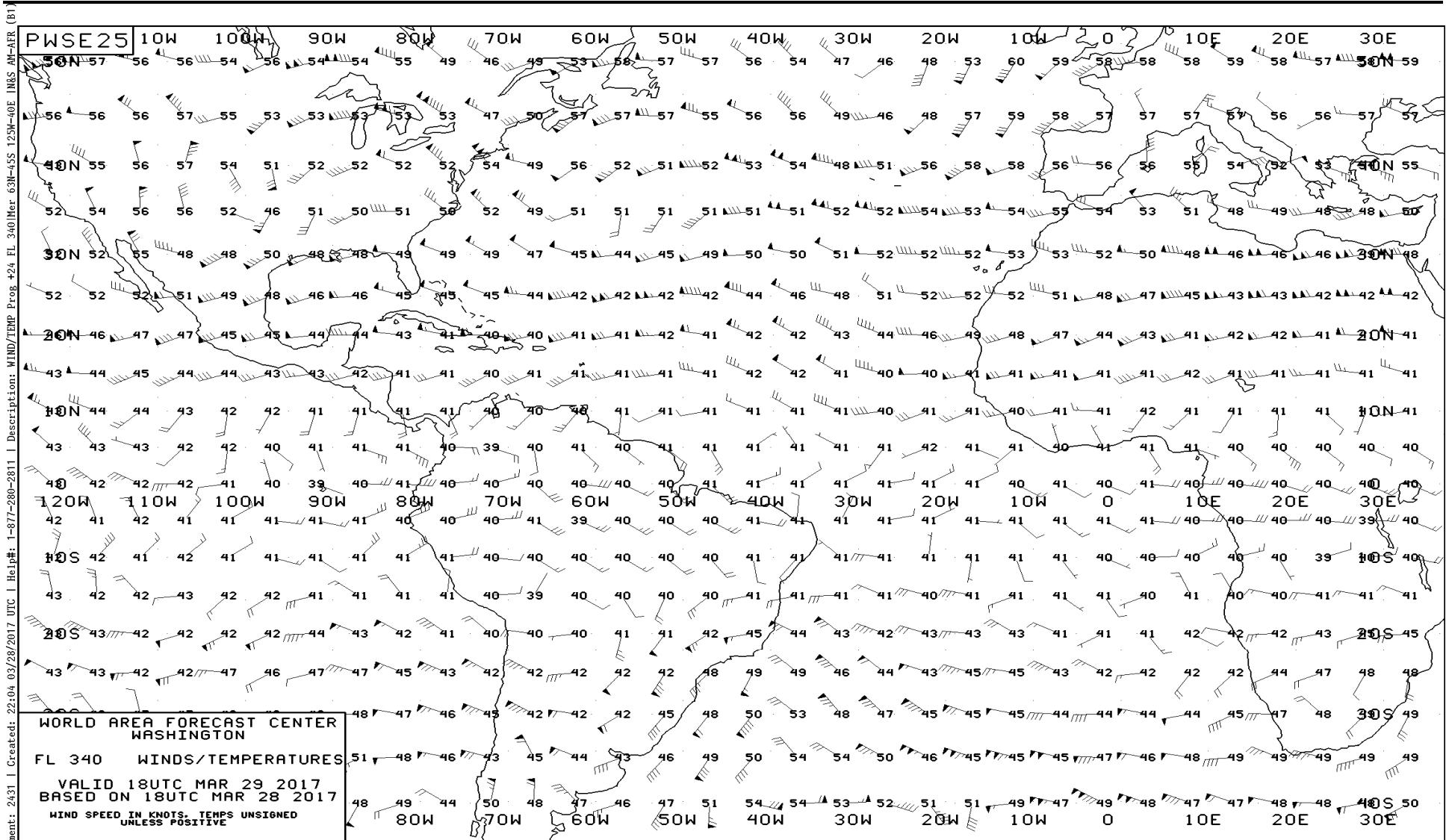


Meteorological Department St. Maarten

Airport Rd. # 69, Simpson Bay
(1-721) 545-2024 or (1-721) 545-4226

Fax: (1-721) 545-2998

E-Mail: meteo@sintmaartengov.org





Meteorological Department St. Maarten

Airport Rd. # 69, Simpson Bay
(1-721) 545-2024 or (1-721) 545-4226

Fax: (1-721) 545-2998

E-Mail: meteo@sintmaartengov.org

