



Weather Briefing

CARIBBEAN / MIAMI

Generated On Thu Jun 04 11:56:19 GMT 2026

Origination and Destination

Origination

Princess Juliana Intl (TNCM)

METAR TNCM 041100Z 10009KT 9999 VCSH FEW016 27/23 Q1018 TEMPO SHRA
RMK VCSH SW=

FTMN31 TNCM 041026

TAF

TNCM 041026Z 0412/0512 10010KT 9999 SCT018

TEMPO 0412/0417 6000 SHRA BKN016 BKN032

Destination

Miami Intl (KMIA)

METAR KMIA 041053Z 05005KT 10SM FEW033 SCT070 OVC130 25/22 A3003

RMK AO2 SLP170 CB DSNT SE-S MOV STNRY T02500222 \$=

TAF KMIA 041120Z 0412/0518 07008KT P6SM VCSH SCT030 BKN050

FM041600 06012G22KT P6SM VCTS SCT025CB BKN050

FM050100 07008KT P6SM VCSH SCT020 BKN050

FM050600 07008KT P6SM SCT030=

En Route Alpha Reports

Princess Juliana Intl (TNCM)

FTMN31 TNCM 041026

TAF

TNCM 041026Z 0412/0512 10010KT 9999 SCT018

TEMPO 0412/0417 6000 SHRA BKN016 BKN032

Terrance B Lettsome Intl (TUPJ)

TAF TUPJ 041100Z 0412/0512 12010KT 9999 SCT018 SCT038

PROB30 TEMPO 0412/0420 SHRA

TEMPO 0506/0512 4800 SHRA BKN014 BKN035=

Luis Munoz Marin Intl (TJSJ)

TAF TJSJ 041140Z 0412/0512 15005KT P6SM -SHRA SCT025 SCT050

FM041300 09015KT P6SM VCSH SCT030

FM041800 10017G28KT P6SM FEW030 FEW050

FM042300 13006KT P6SM FEW025 SCT050=

Henry E Rohlsen (TISX)

SPECI TISX 041107Z AUTO 18006KT 10SM SCT026 SCT039 OVC055 24/23 A3007

RMK AO2 RAE06 P0000 T02440228 \$=

TAF TISX 041140Z 0412/0512 11012G20KT 6SM -SHRA HZ SCT025 SCT040

FM042300 08011KT 6SM HZ FEW025 SCT040

FM050300 09010KT P6SM VCSH SCT030 SCT050=

V C Bird Intl (TAPA)

TAF TAPA 041100Z 0412/0512 11011KT 9999 SCT018 SCT038

PROB30 TEMPO 0412/0416 SHRA

TEMPO 0502/0512 4800 SHRA BKN014 BKN035=

Robert L Bradshaw (TKPK)

TAF TKPK 041100Z 0412/0512 11011KT 9999 SCT018 SCT038

PROB30 TEMPO 0412/0416 SHRA

TEMPO 0502/0512 4800 SHRA BKN014 BKN035=

Las Americas Intl (MDSD)

TAF MDSD 041000Z 0412/0512 04006KT 9999 SCT016 SCT300 BECMG

0415/0417 15010KT PROB30 0412/0418 8000 -RA BKN014 SCT070=

Gregorio Luperon Intl (MDPP)

TAF MDPP 041000Z 0412/0512 00000KT 9999 SCT018 BECMG 0413/0415

09015KT=

Norman Manley Intl (MKJP)

TAF MKJP 041115Z 0412/0512 36006KT 9999 FEW022

BECMG 0414/0416 14018KT

BECMG 0500/0502 12008KT

BECMG 0504/0506 36005KT=

Jose Marti Intl (MUHA)

TAF MUHA 041100Z 0412/0512 VRB05KT 9000 SCT030

TEMPO 0420/0424 VRB10KT 5000 TSRA RA FEW018CB BKN025

BECMG 0500/0502 VRB05KT=

Toussaint Louverture Intl (MTPP)

FTHA31 MTPP 041100

TAF MTPP 041100Z 0412/0512 10010KT 8000 FEW020
PROB30 TEMPO 0413/0417 09015G25KT
FM041800 09012KT 8000 FEW024TCU
PROB30 TEMPO 0419/0500 30012KT
BECMG 0501/0503 11010KT 7000 FEW020TCU=

Sangster Intl (MKJS)

TAF MKJS 041115Z 0412/0512 15005KT 9999 FEW022
BECMG 0414/0416 05015KT
BECMG 0500/0502 15004KT=

Lynden Pindling Intl (MYNN)

FTBA31 MYNN 041100
TAF MYNN 041100Z 0412/0512 08008KT 9999 VCSH SCT016CB SCT040 BKN180
PROB30 TEMPO 0418/0423 8000 TSRA SCT015CB SCT040 BKN080=
TAF MYGF 041100Z 0412/0512 09006KT 9999 SCT020 BKN040
PROB30 TEMPO 08008KT 9000 SHRA SCT018CB SCT080 BKN180=
TAF MBGT 041100Z 0412/0512 13012KT 8000 HZ FEW020 SCT200=
TAF MBPV 041100Z 0412/0512 13012KT 8000 HZ FEW020 SCT200=

Orlando Intl (KMCO)

TAF KMCO 041136Z 0412/0518 05006KT P6SM FEW040 BKN300
FM041400 07014G22KT P6SM SCT050 BKN300
FM050100 06006KT P6SM FEW040 BKN300
FM051500 09012KT P6SM SCT045 SCT250=

Fort Lauderdale Hollywood Intl (KFLL)

TAF KFLL 041120Z 0412/0518 07012KT P6SM VCSH SCT030 BKN050
FM041600 05012G22KT P6SM VCTS SCT025CB BKN050
FM050100 07010KT P6SM VCSH SCT020 BKN050
FM050600 07008KT P6SM SCT030=

Le Raizet (TFFR)

FTMF20 TFFR 041100
TAF TFFR 041100Z 0412/0512 12015G25KT 9999 SCT030 PROB30 TEMPO
0419/0423 4000 SHRA SCT015TCU BECMG 0422/0424 VRB02KT TEMPO 0501/0512
3000 SHRA BKN015TCU BECMG 0510/0512 12010KT=

Palm Beach Intl (KPBI)

TAF KPBI 041120Z 0412/0512 07012KT P6SM VCSH SCT030 BKN050
FM041600 08012G22KT P6SM SCT025 BKN050
FM050100 07010KT P6SM SCT020 BKN050=

Tampa Intl (KTPA)

TAF KTPA 041120Z 0412/0518 05009KT P6SM SCT100 BKN250
FM041400 07010G18KT P6SM OVC250
FM050400 08007KT P6SM BKN250=

Melville Hall (TDPD)

TAF TDPD 041100Z 0412/0512 13006KT 9999 SCT018
PROB40 TEMPO 0500/0506 BKN015=

Piarco (TTPP)

FTSA31 TTPP 041100
TAF SOCA 041000Z 0412/0512 VRB03KT 9999 SCT025 PROB30 TEMPO
0412/0415
3000 SHRA SCT015 BKN018TCU BECMG 0413/0415 07010KT PROB40 TEMPO
0415/0507 2000 SHRA SCT012 FEW015CB BKN018TCU BECMG 0422/0424

VRB02KT
TEMPO 0507/0512 2000 SHRA SCT008 BKN014CB BKN018TCU=

Hewanorra Intl (TLPL)

Grantley Adams Intl (TBPB)

FTBR31 TBPB 041045
TAF TBPB 041100Z 0412/0512 10021KT 9999 SCT018
PROB40 TEMPO 0413/0418 BKN015 BKN036=
TAF TVSA 041100Z 0412/0512 05012KT 9999 SCT018
PROB40 TEMPO 0415/0421 BKN015 BKN036=
TAF TDPD 041100Z 0412/0512 13006KT 9999 SCT018
PROB40 TEMPO 0500/0506 BKN015=

Hato (TNCC)

FTNU31 TNCC 041115
TAF TNCC 041115Z 0412/0512 10017KT 9000 SCT020
TEMPO 0412/0512 11018G31KT=
TAF TNCA 041115Z 0412/0512 09020KT 9000 SCT020
TEMPO 0412/0512 10024G34KT=

Cheddi Jagan Intl (SYCJ)

FTGY31 SYCJ 041130
TAF SYKA 041130Z 0412/0423 06006KT 9999 SCT017 SCT038 SCT090
TEMPO 0417/0423 6000 SHRA RA FEW014CB SCT015 BKN032 OVC060=
TAF SYLT 041130Z 0412/0423 06006KT 9999 SCT017 SCT038 SCT090
TEMPO 0417/0423 6000 SHRA RA FEW014CB SCT015 BKN032 OVC060=

Point Salines Intl (TGPY)

FTGD31 TGPY 041000
TAF TGPY 041000Z 0412/0512 11016KT 9999 FEW014CB SCT018 BECMG
0500/0502 FEW018=

Miami Intl (KMIA)

TAF KMIA 041120Z 0412/0518 07008KT P6SM VCSH SCT030 BKN050
FM041600 06012G22KT P6SM VCTS SCT025CB BKN050
FM050100 07008KT P6SM VCSH SCT020 BKN050
FM050600 07008KT P6SM SCT030=

SIGMET

Jose Marti Intl (MUHA)

WSCU31 MUHA 041110
MUFH SIGMET 3 VALID 041110/041510 MUHA-
MUFH HABANA FIR EMBD TS OBS AT 1100Z WI N2400 W07900 N2300 W08000
N2200 W07510 N2400 W07800 TO N2400 W07900 CB TOP FL480 MOV STNR
NC=

Piarco (TTPP)

WSCA31 TTPP 041030
TTZP SIGMET 1 VALID 041030/041430 TTPP
TTZP PIARCO FIR EMBD TS OBS AT 1010Z WI N0920 W05400 - N0855 W05700
- N0855 W05957 - N0959 W06128 - N1050 W06126 - N1050 W05650 - N0952
W05405 - N0920 W05400 TOP ABV FL420 MOV W 13KT NC=

Cheddi Jagan Intl (SYCJ)

WSGY31 SYCJ 041120
SYGC SIGMET A6 VALID 041120/041420 SYCJ -
SYGC GEORGETOWN FIR ISOL EMBD TS OBS AT 1120Z WI N0834 W05929 -
N0804 W05844 - N0725 W05936 - N0804 W06002 -N0834 W05929 TOP FL500
MOV NW=

New York Oceanic FIR (KZWY)

WSNT12 KKCI 041115
SIGA0L
KZWY SIGMET LIMA 3 VALID 041115/041515 KKCI-
NEW YORK OCEANIC FIR FRQ TS OBS AT 1115Z WI N3600 W06937 - N3458
W06729 - N3252 W06834 - N3407 W07120 - N3600 W06937. TOP FL370.
MOV NNE 10KT. NC.

Piarco FIR (TTZP)

WSCA31 TTPP 041030
TTZP SIGMET 1 VALID 041030/041430 TTPP
TTZP PIARCO FIR EMBD TS OBS AT 1010Z WI N0920 W05400 - N0855 W05700
- N0855 W05957 - N0959 W06128 - N1050 W06126 - N1050 W05650 - N0952
W05405 - N0920 W05400 TOP ABV FL420 MOV W 13KT NC=

Miami FIR (KZMA)

WSNT05 KKCI 041100
SIGA0E
KZMA KZHU SIGMET ECHO 9 VALID 041100/041500 KKCI-
MIAMI OCEANIC FIR HOUSTON OCEANIC FIR FRQ TS OBS AT 1100Z WI
N2752 W08519 - N2359 W08224 - N2401 W08611 - N2455 W08644 - N2722
W08639 - N2752 W08519. TOP FL480. STNR. NC.

Havana FIR (MUFH)

WSCU31 MUHA 041110
MUFH SIGMET 3 VALID 041110/041510 MUHA-
MUFH HABANA FIR EMBD TS OBS AT 1100Z WI N2400 W07900 N2300 W08000
N2200 W07510 N2400 W07800 TO N2400 W07900 CB TOP FL480 MOV STNR
NC=

Mexico FIR (MMFR)

WSMX31 MMMX 041000
MMEX SIGMET O1 VALID 041000/041400 MMMX-
MMFR MEXICO FIR EMBD TS OBS
AT 1000Z
WI N1743W10200 - N1810W10142 - N1741W10103 - N1656W10011 - N1630W10033

- N1743W10200 CB TOP FL450
MOV SW 08KT NC.
=

Toncontin Intl (MHTG)

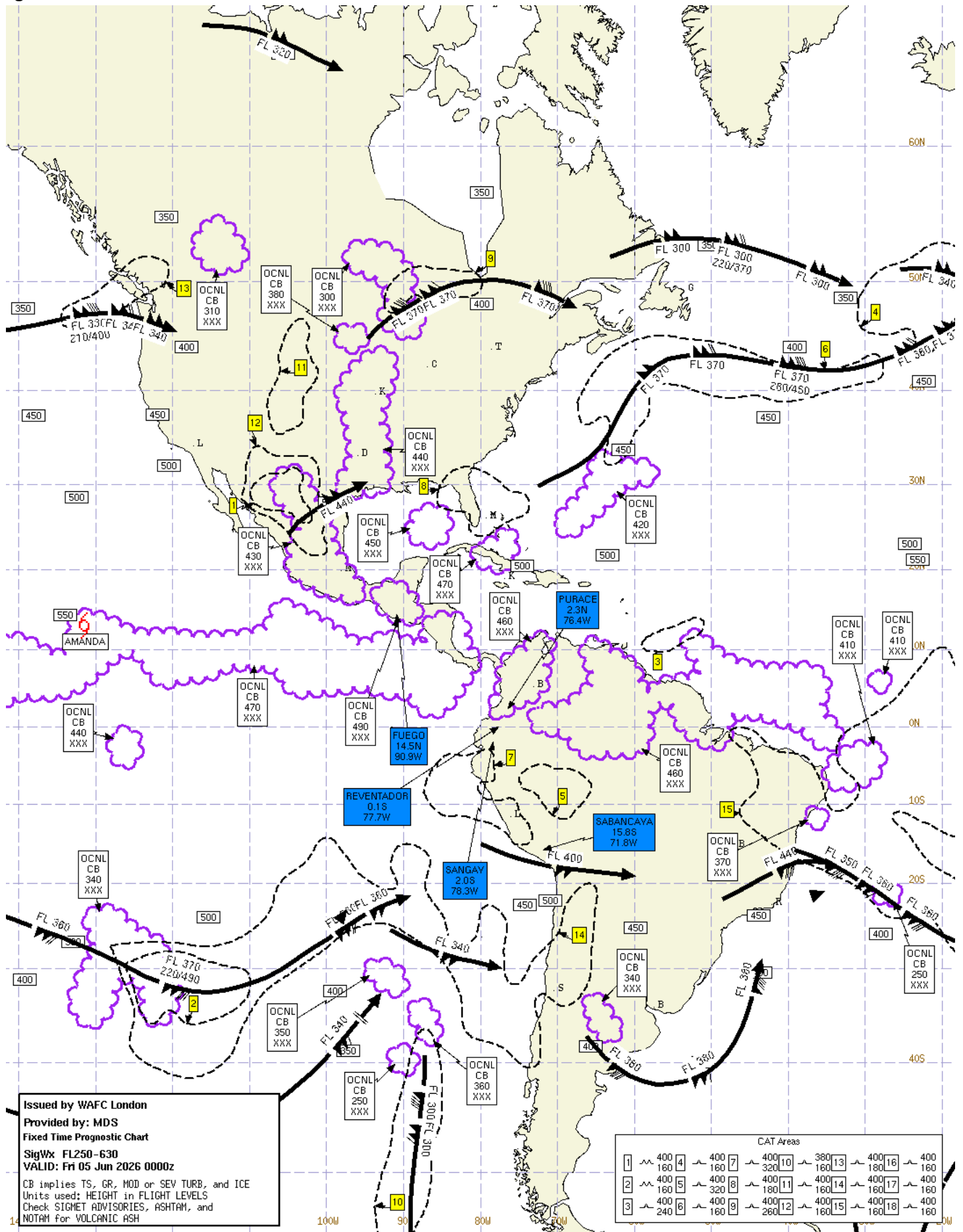
WSHO31 MHTG 041025
MHTG SIGMET F1 VALID 041025/041525 MHTG-
MHCC CENTRAL AMERICAN FIR EMBD TS OBS AT 1015Z
WI N0228 W08627 - N0501 W08602 - N0526 W08302 -
N0127 W08303 - N0132 W08533 TOP FL500 MOV W 05KT WKN=

WVHO31 MHTG 041025
MHTG SIGMET A2 VALID 041025/041625 MHTG-
MHCC CENTRAL AMERICAN FIR VA FUEGO PSN N1428 W09052
VA CLD OBS AT 0920Z SFC/FL140 N1437 W09055 - N1428 W09051
- N1427 W09053 - N1432 W09102 - N1437 W09055 MOV NW 5KT
FCST 1530Z VA CLD SFC/FL140 N1441 W09105 - N1428 W09052
- N1427 W09053 - N1432 W09110 - N1441 W09105=

Houston FIR (KZHU)

WSNT05 KKCI 041100
SIGA0E
KZMA KZHU SIGMET ECHO 9 VALID 041100/041500 KKCI-
MIAMI OCEANIC FIR HOUSTON OCEANIC FIR FRQ TS OBS AT 1100Z WI
N2752 W08519 - N2359 W08224 - N2401 W08611 - N2455 W08644 - N2722
W08639 - N2752 W08519. TOP FL480. STNR. NC.

SigWx WAFC London Americas FL250-630 Fri 05 Jun 2026 0000z



Issued by WAFC London

Provided by: MDS

Fixed Time Prognostic Chart

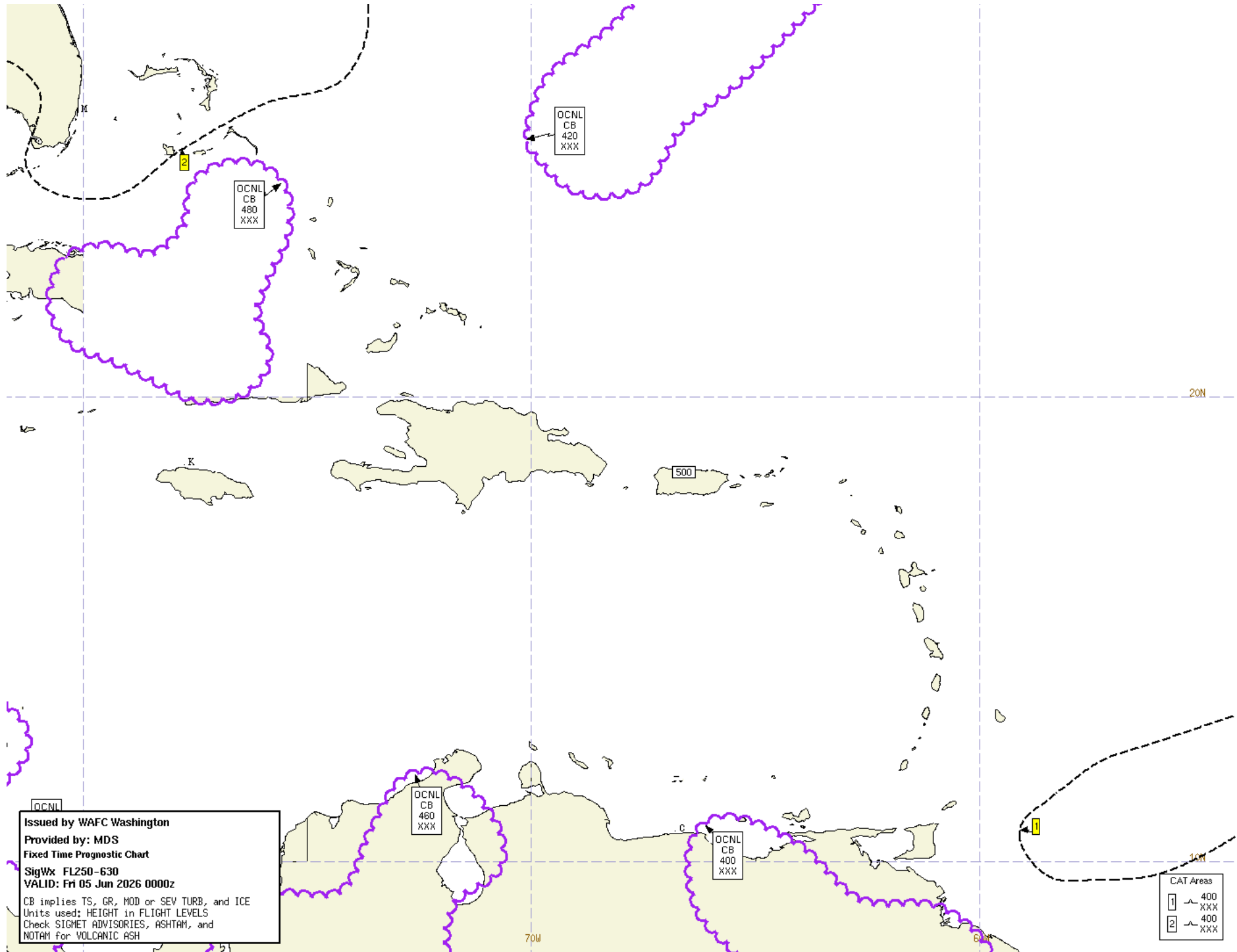
SigWx FL250-630

VALID: Fri 05 Jun 2026 0000z

CB implies TS, GR, MOD or SEV TURB, and ICE
 Units used: HEIGHT in FLIGHT LEVELS
 Check SIGMET ADVISORIES, ASHTAM, and
 NOTAM for VOLCANIC ASH

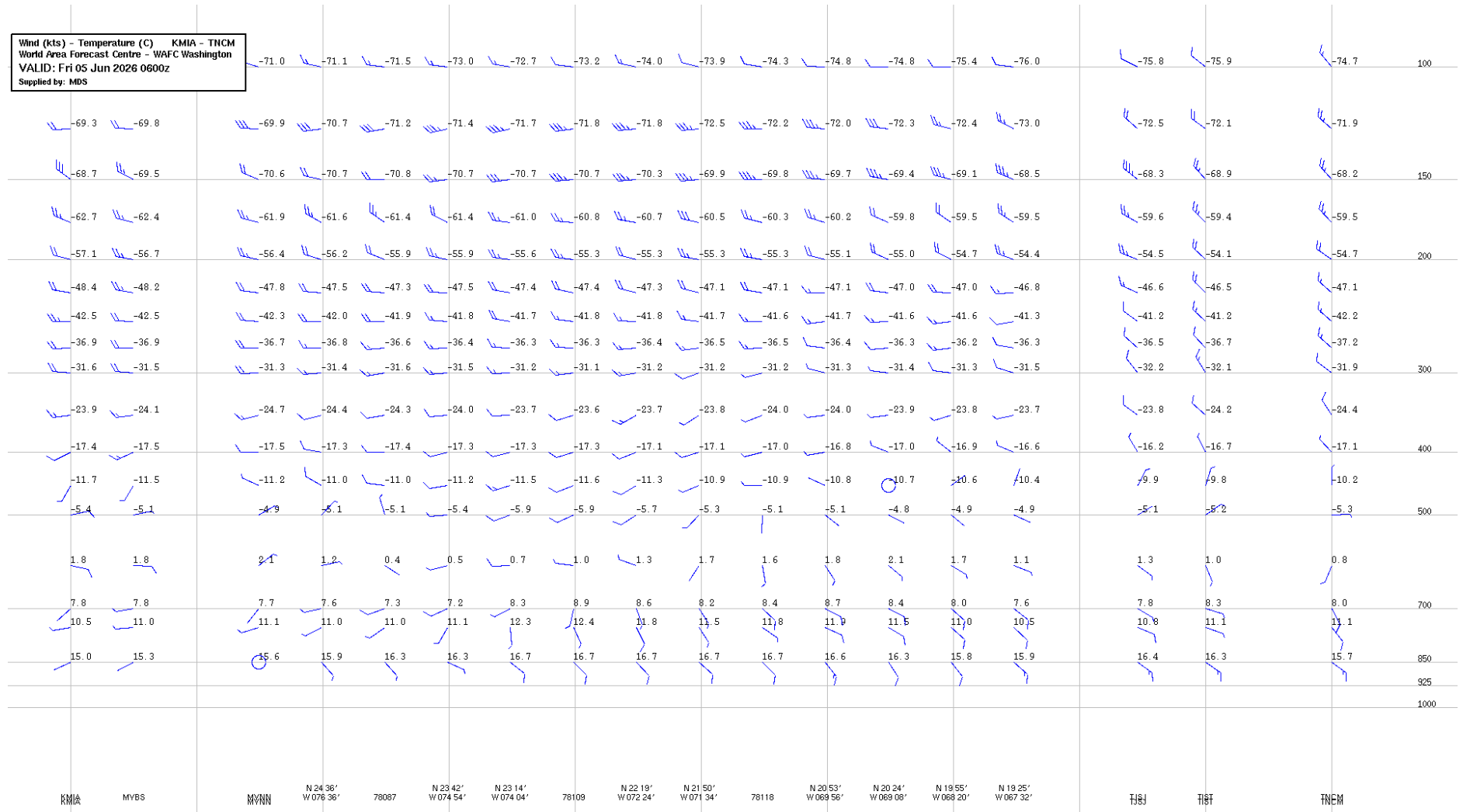
CAT Areas																	
1	400	4	400	7	400	10	380	13	400	16	400	1	400	4	400	7	400
2	400	5	400	8	400	11	400	14	400	17	400	2	400	5	400	8	400
3	400	6	400	9	400	12	400	15	400	18	400	3	400	6	400	9	400
	240		240		260		260		160		160		240		240		260

SigWx WAFC Washington Caribbean FL250-630 Fri 05 Jun 2026 0000z

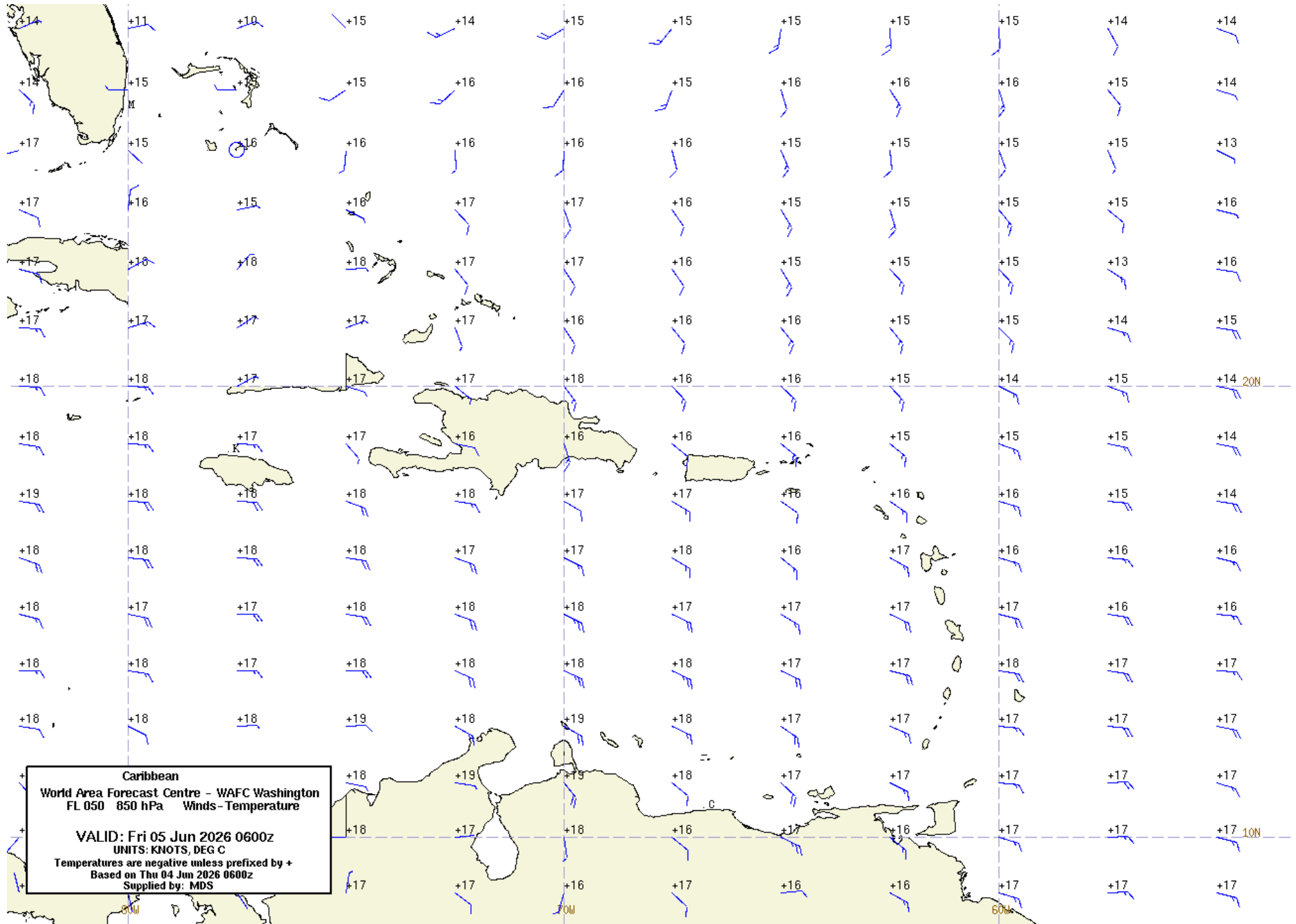


CrossSection WAFC Washington KMIA-TNCM WindTemp.(Kts-DegC) H+24 Fri 05 Jun 2026 0600z

Wind (kts) - Temperature (C) KMIA - TNCM
 World Area Forecast Centre - WAFC Washington
 VALID: Fri 05 Jun 2026 0600z
 Supplied by: MDS

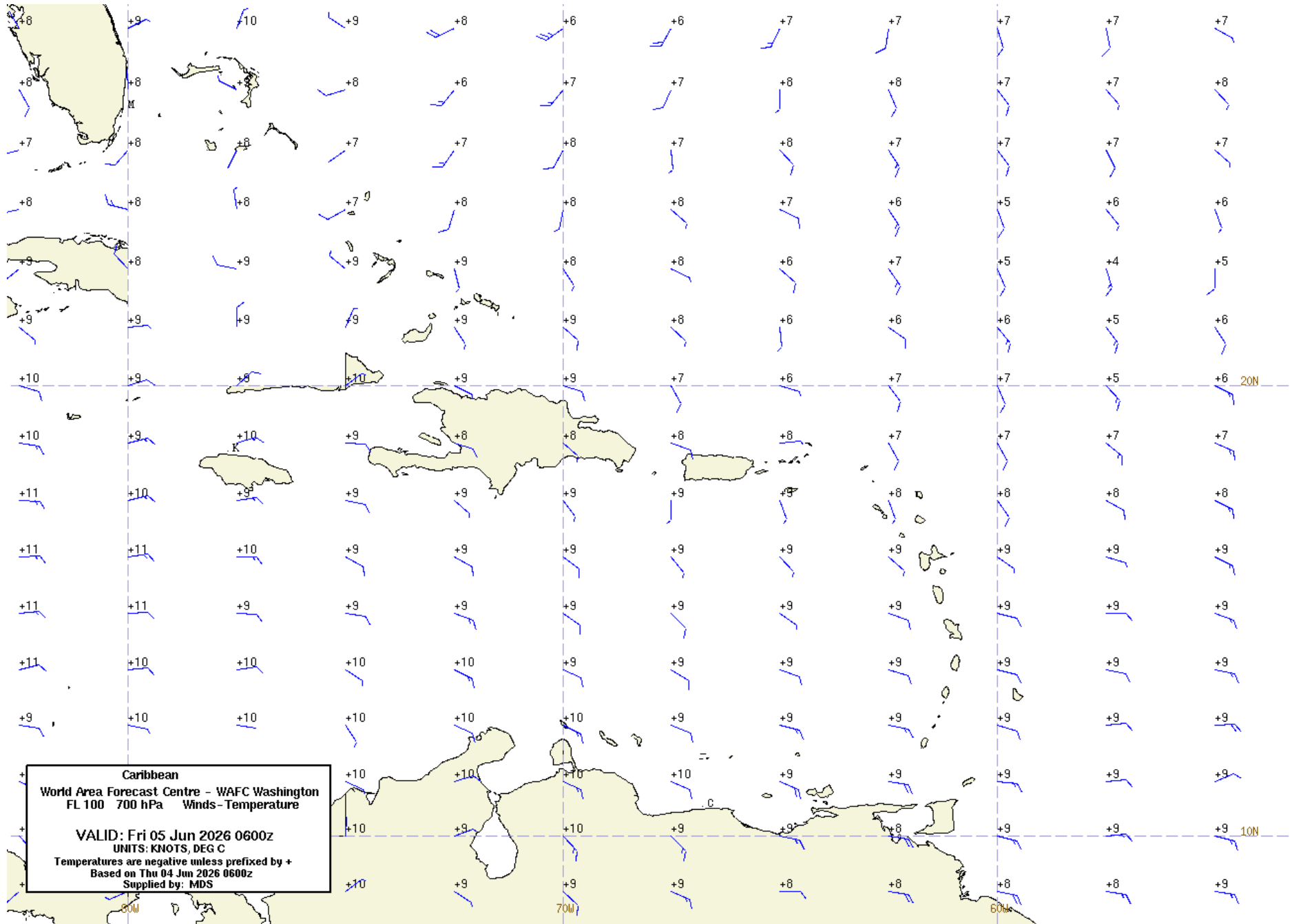


WindTemp WAFC Washington Caribbean FL050 H+24 Fri 05 Jun 2026 0600z

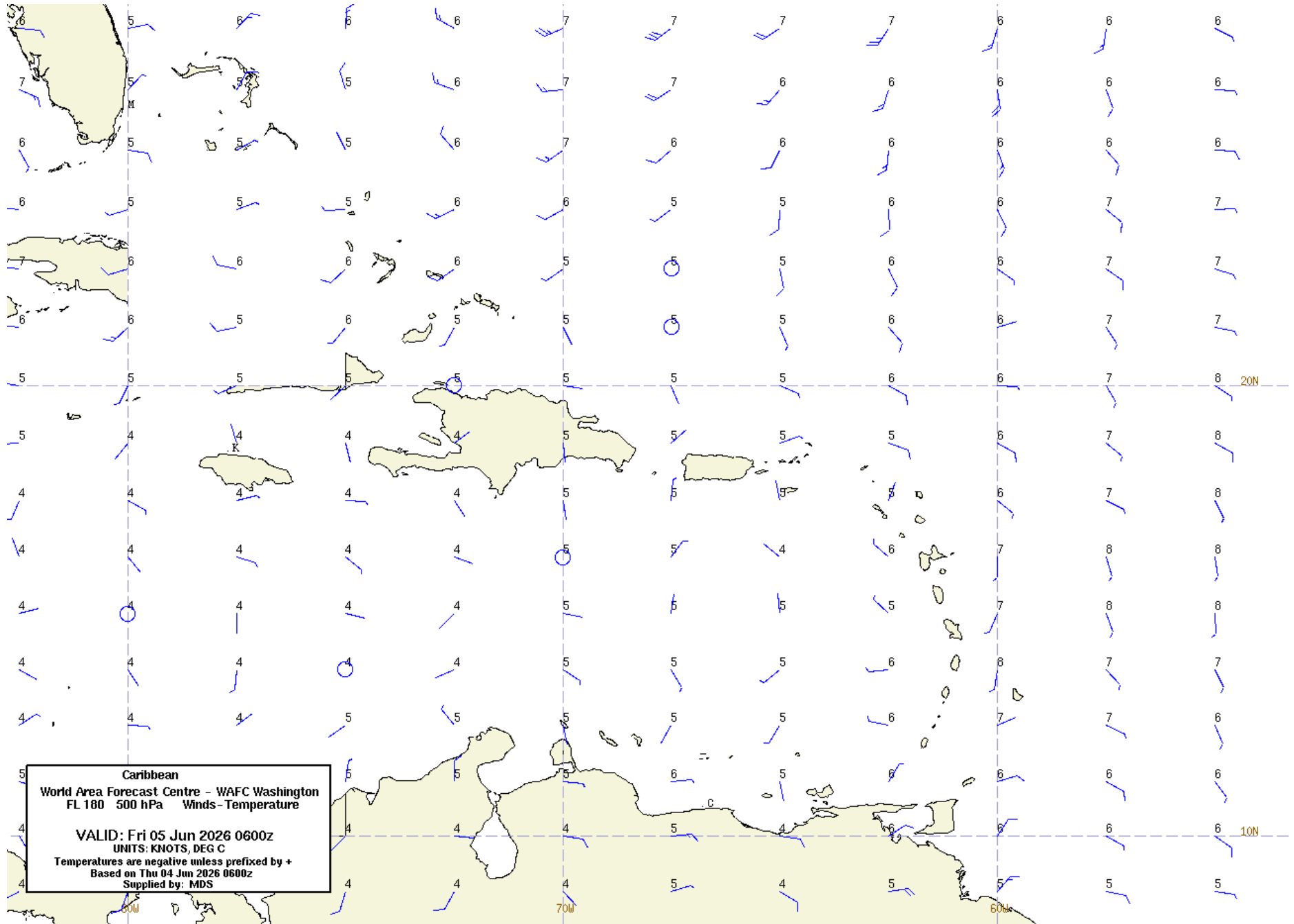


Caribbean
 World Area Forecast Centre - WAFC Washington
 FL 050 850 hPa Winds-Temperature
 VALID: Fri 05 Jun 2026 0600z
 UNITS: KNOTS, DEG C
 Temperatures are negative unless prefixed by +
 Based on Thu 04 Jun 2026 0600z
 Supplied by: MDS

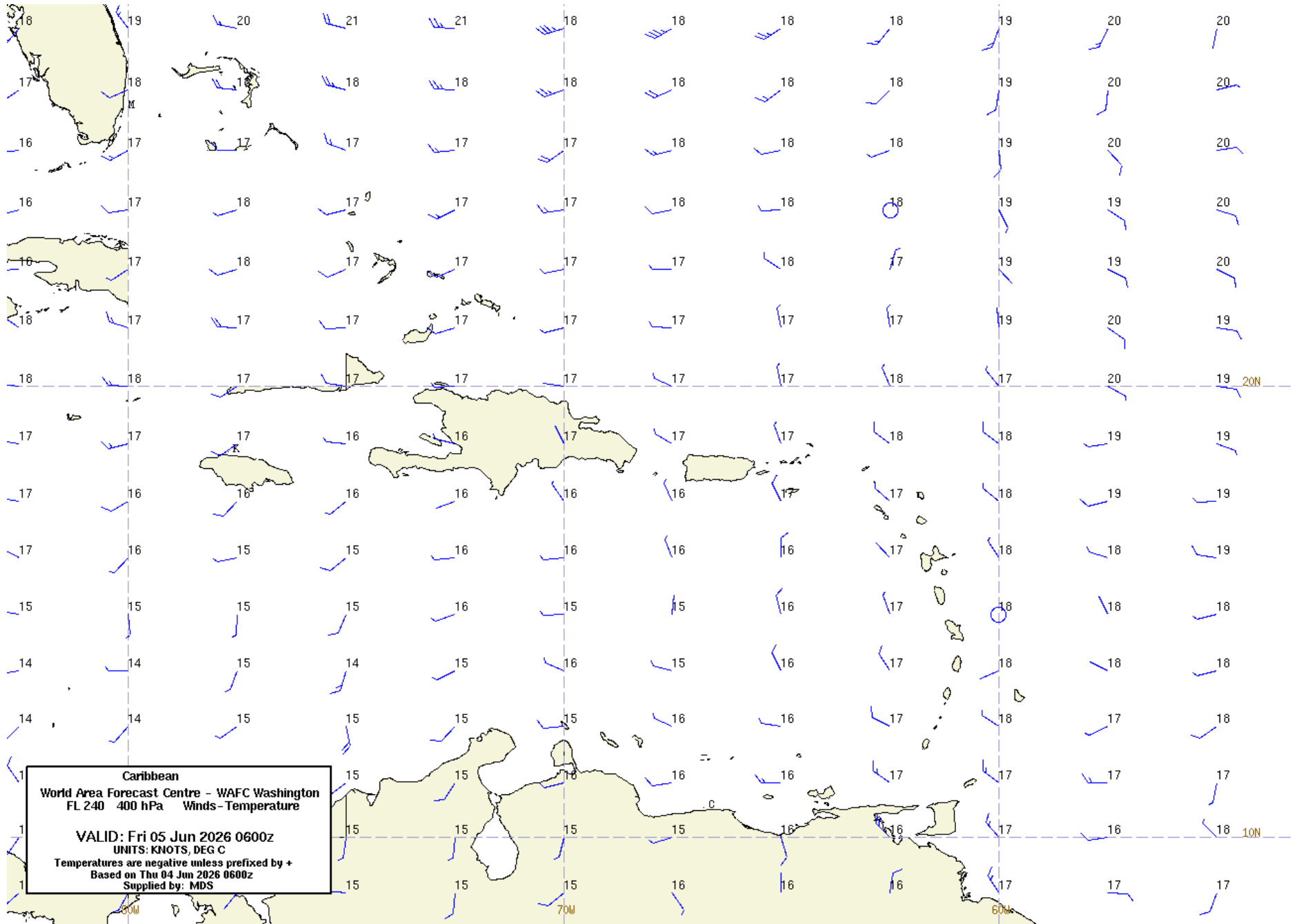
WindTemp WAFC Washington Caribbean FL100 H+24 Fri 05 Jun 2026 0600z



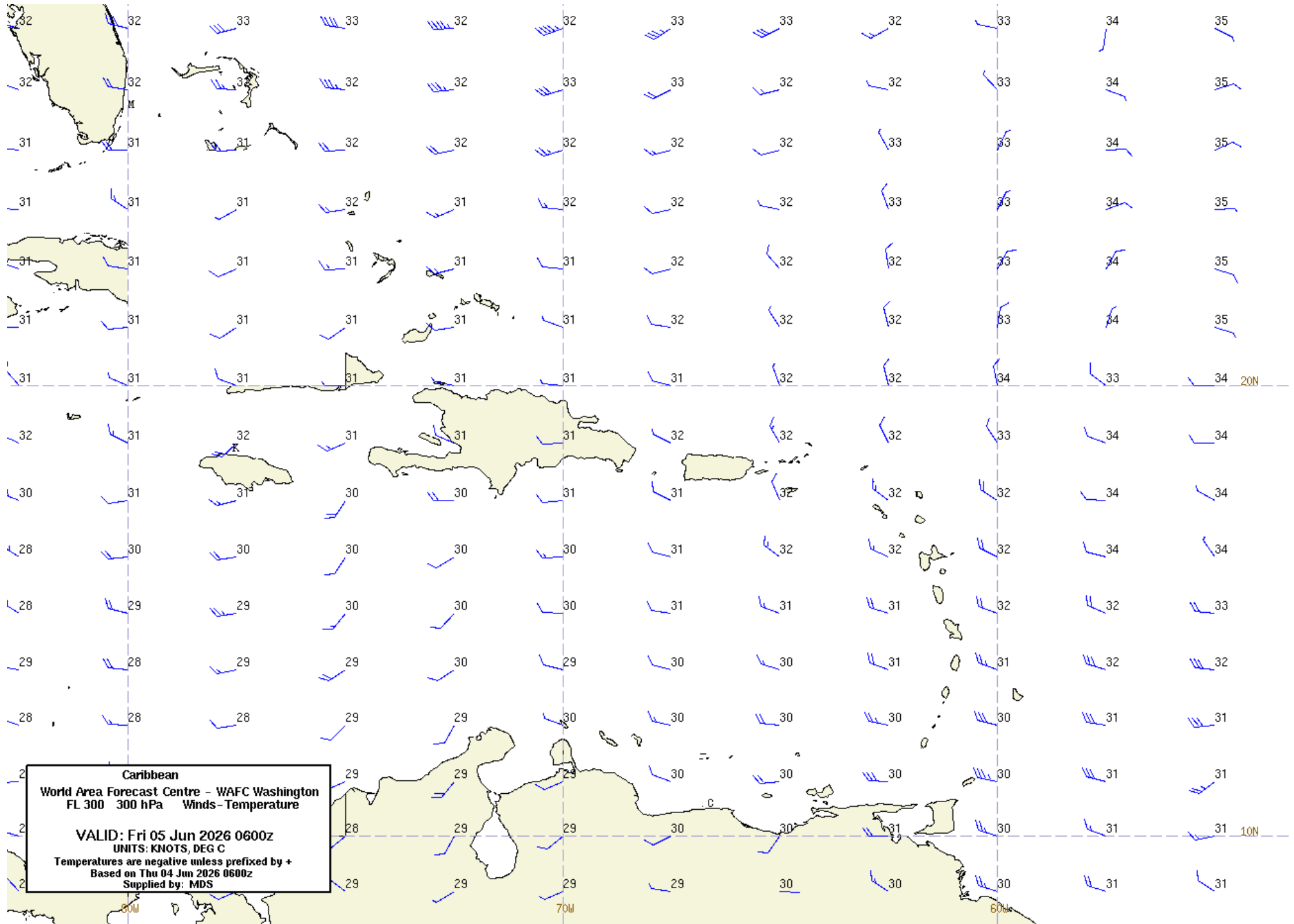
WindTemp WAFC Washington Caribbean FL180 H+24 Fri 05 Jun 2026 0600z



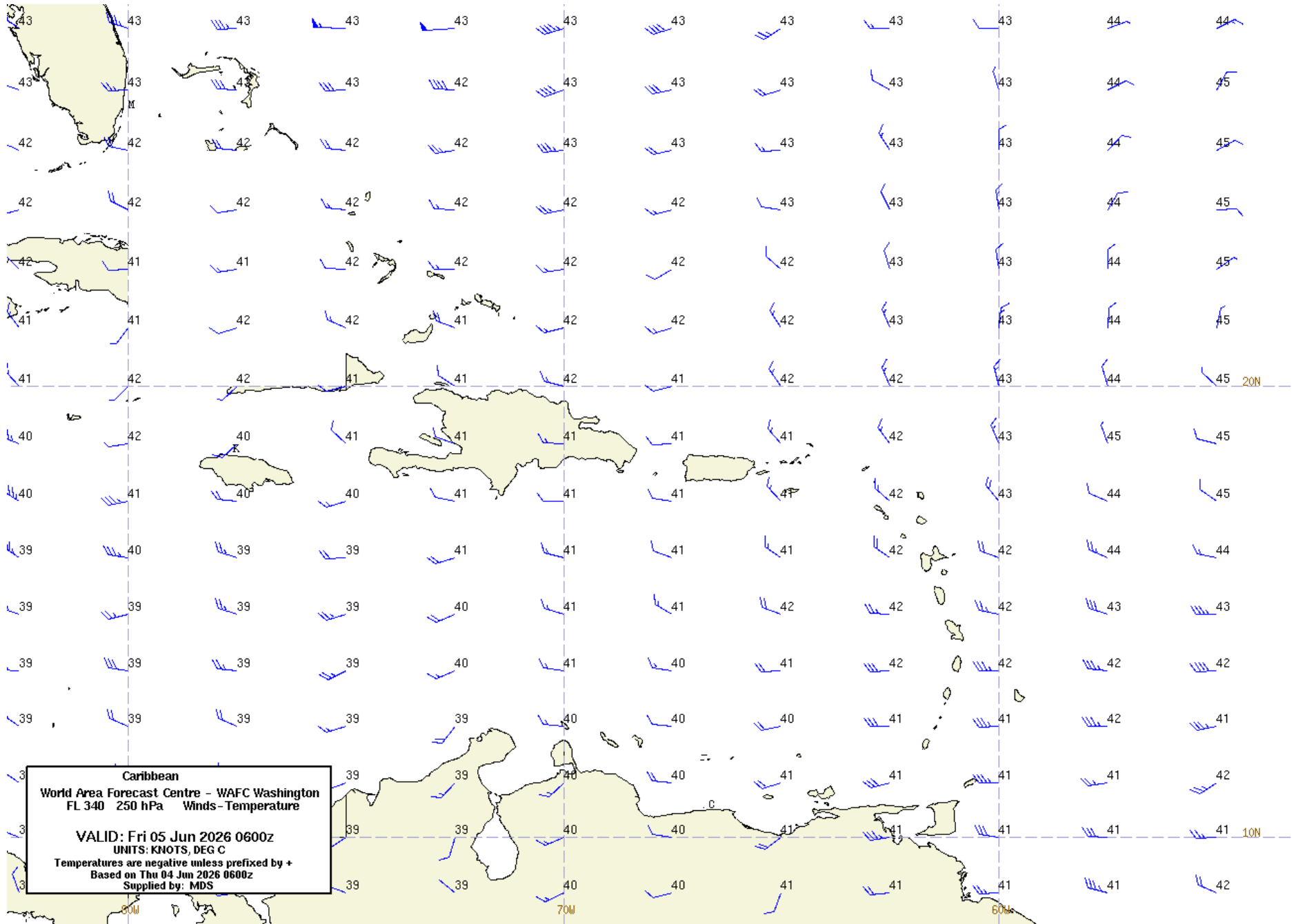
WindTemp WAFC Washington Caribbean FL240 H+24 Fri 05 Jun 2026 0600z



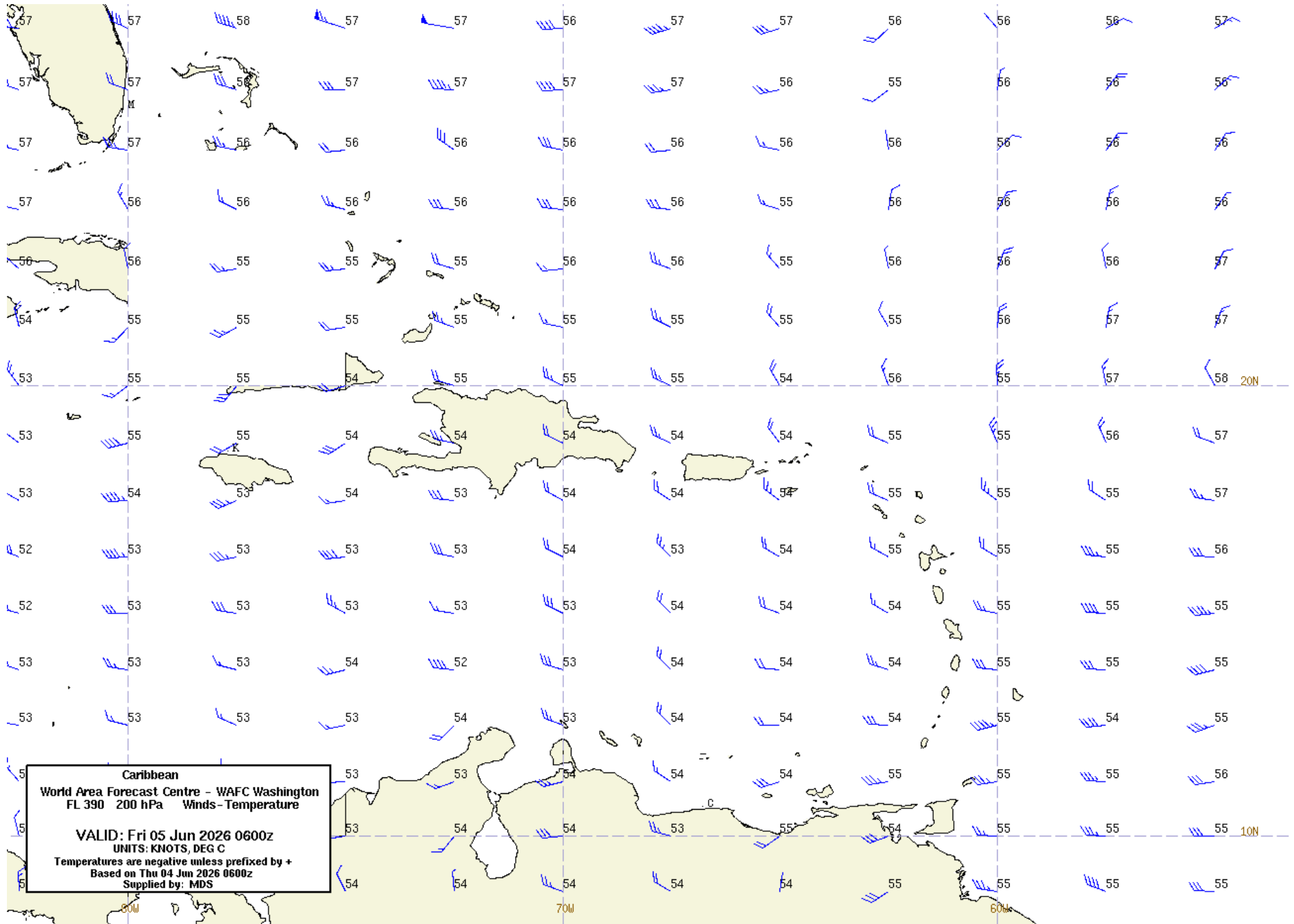
WindTemp WAFC Washington Caribbean FL300 H+24 Fri 05 Jun 2026 0600z



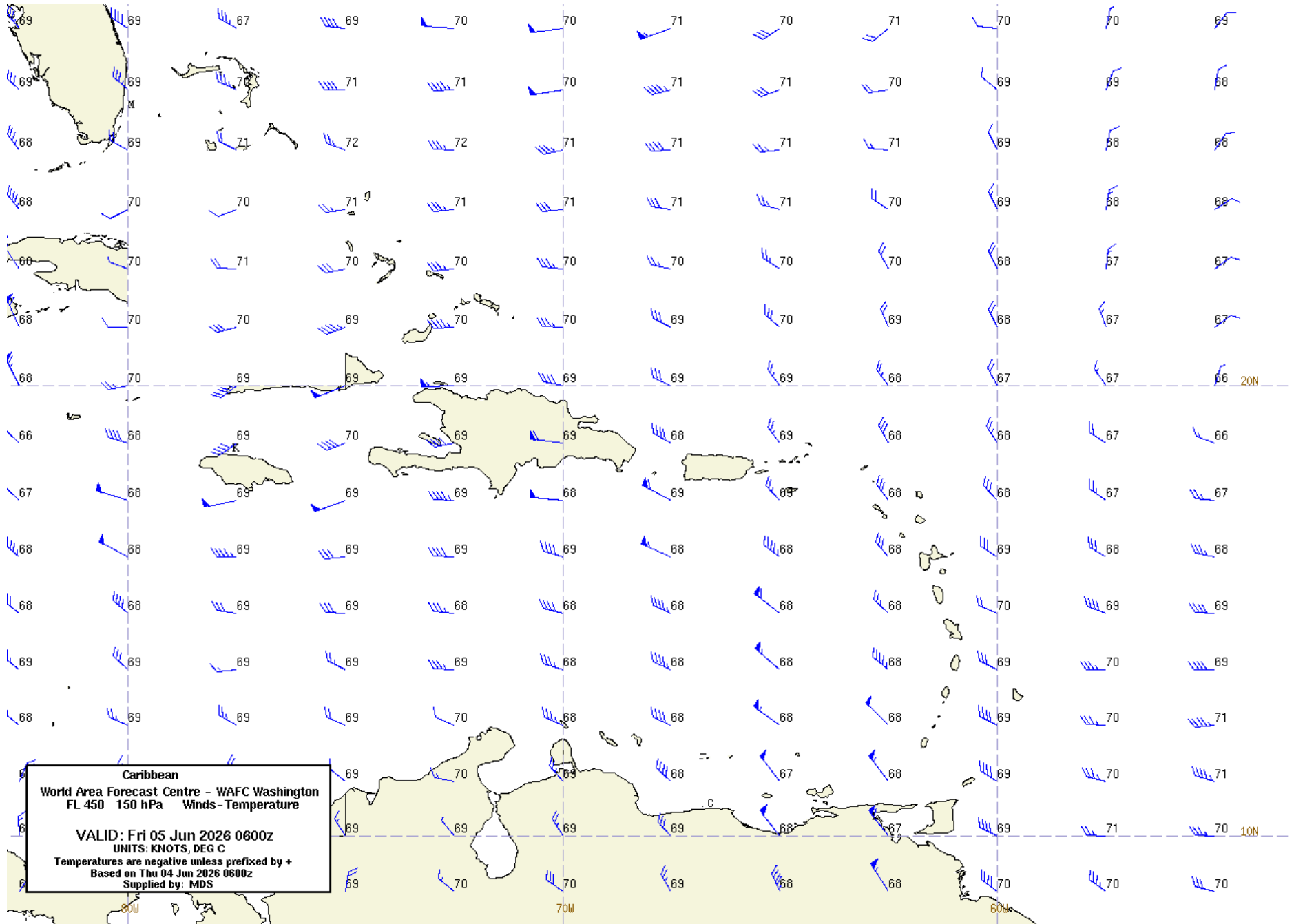
WindTemp WAFC Washington Caribbean FL340 H+24 Fri 05 Jun 2026 0600z



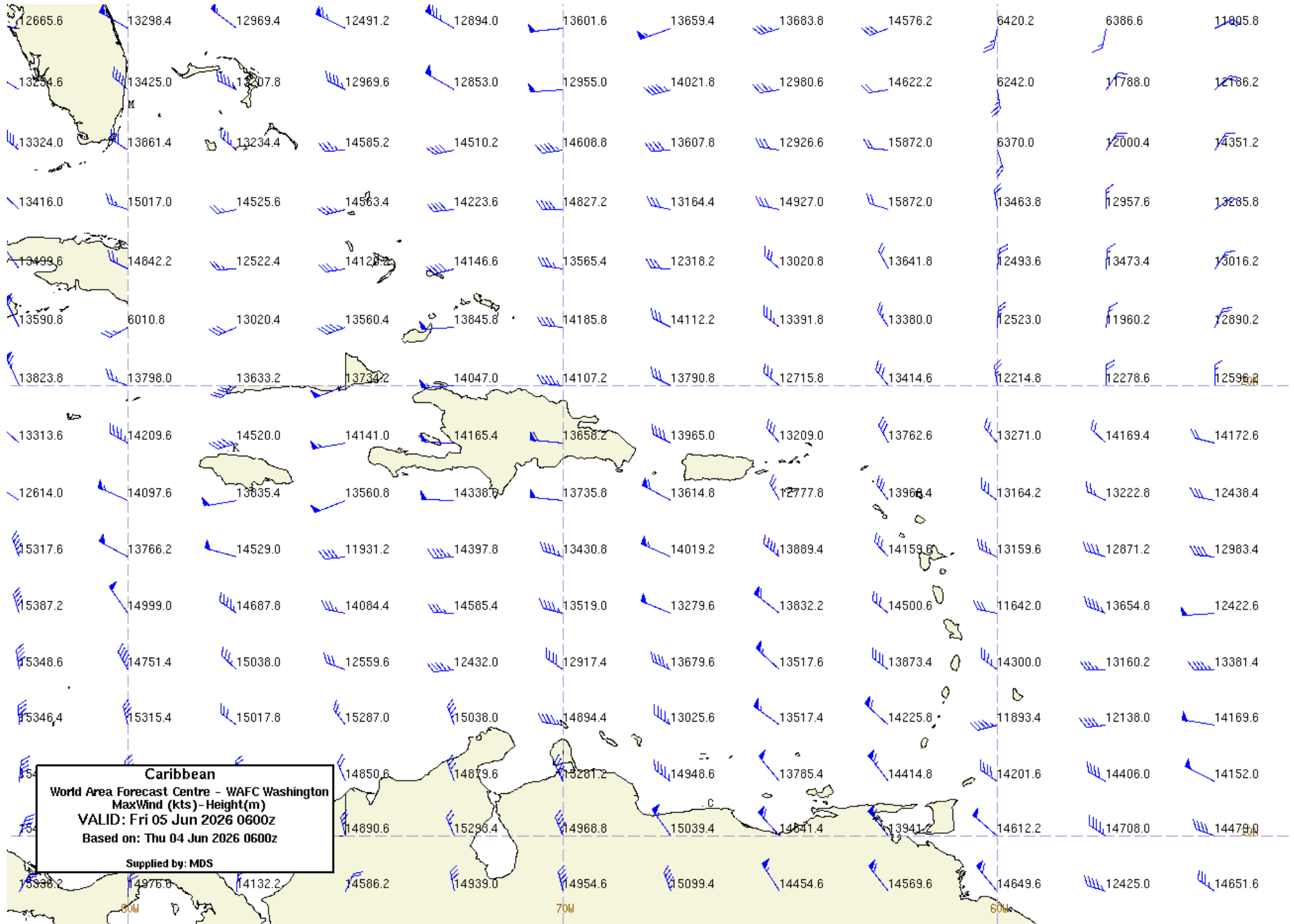
WindTemp WAFC Washington Caribbean FL390 H+24 Fri 05 Jun 2026 0600z



WindTemp WAFC Washington Caribbean FL450 H+24 Fri 05 Jun 2026 0600z

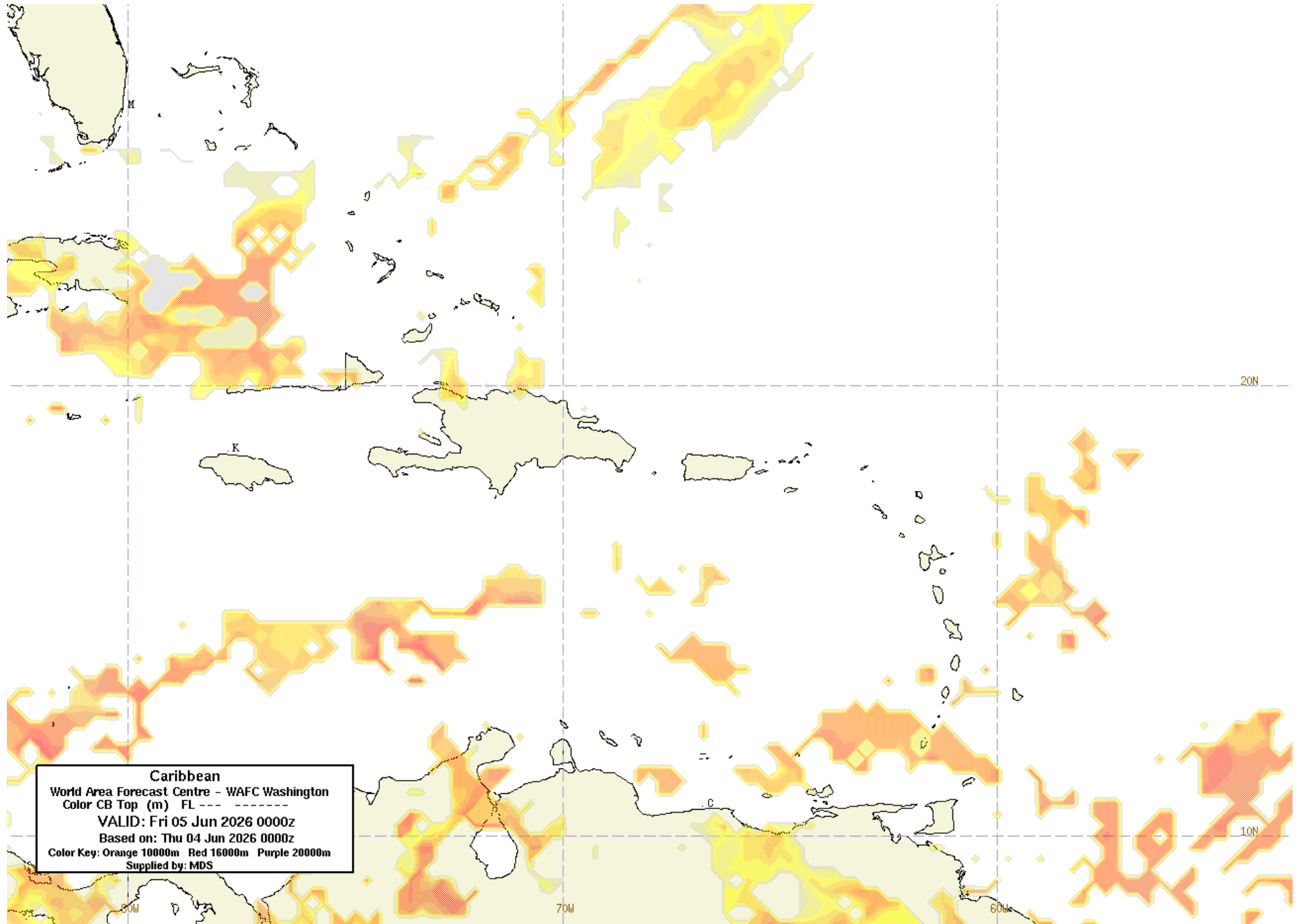


MaxWind-Height WAFC Washington Caribbean H+24 Thu 04 Jun 2026 0600z

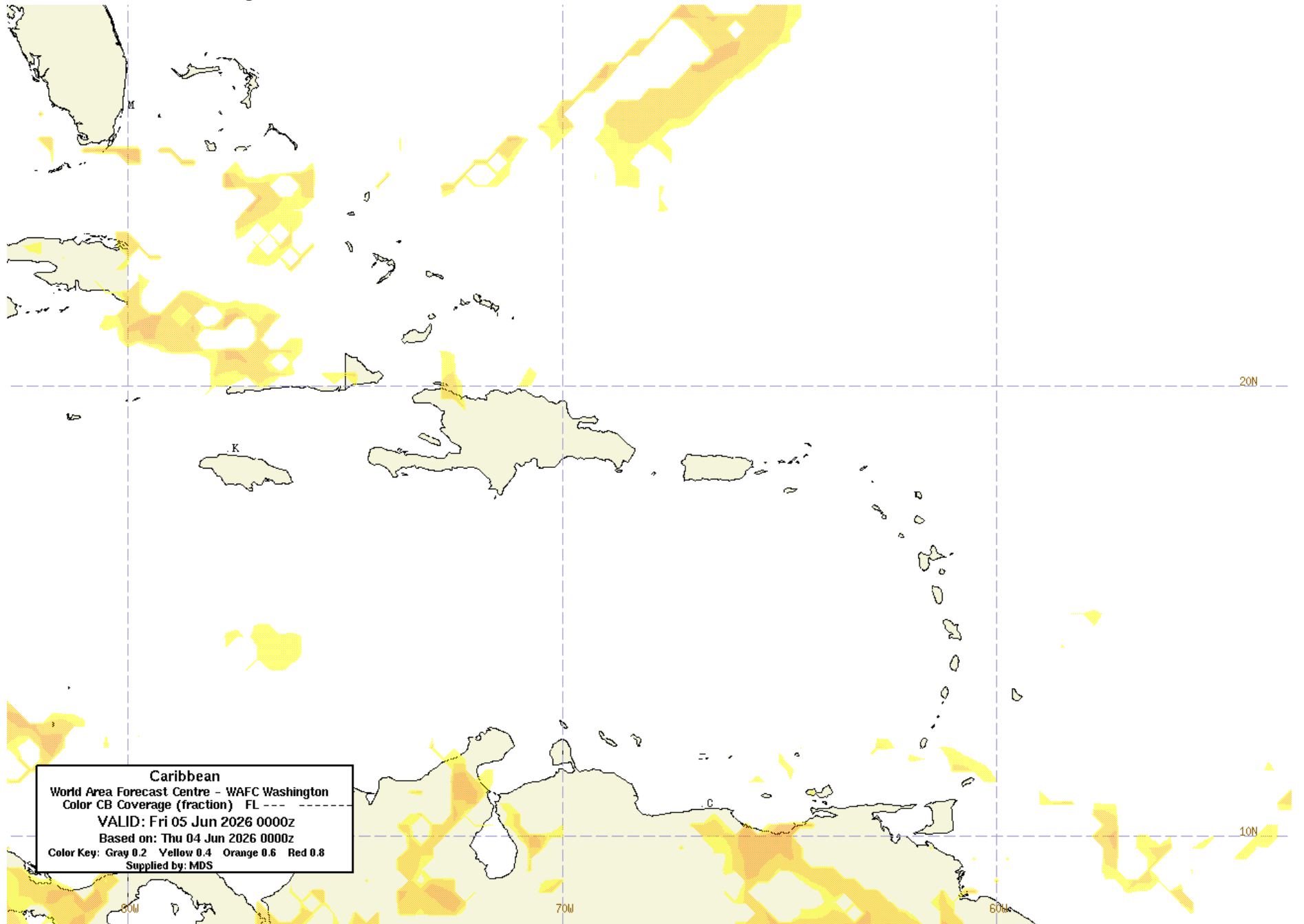


Caribbean
 World Area Forecast Centre - WAFC Washington
 MaxWind (kts)-Height(m)
 VALID: Fri 05 Jun 2026 0600z
 Based on: Thu 04 Jun 2026 0600z
 Supplied by: MDS

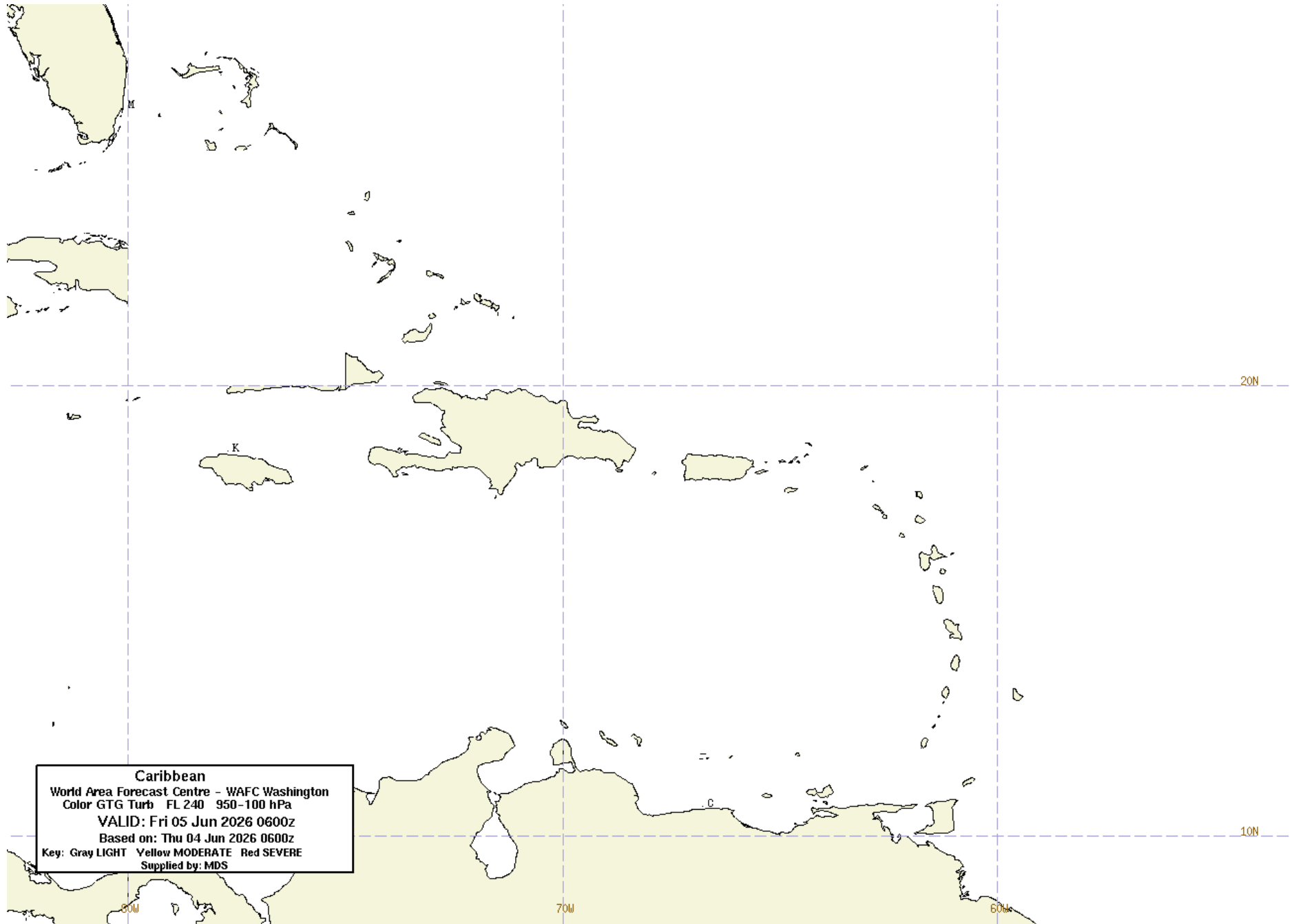
CB TOP WAFC Washington Caribbean H+24 Thu 04 Jun 2026 0000z



CB HOREXT WAFC Washington Caribbean H+24 Thu 04 Jun 2026 0000z



GTGTURB WAFC Washington Caribbean FL240 H+24 Thu 04 Jun 2026 0600z



Icing WAFC Washington Caribbean FL240 H+24 Thu 04 Jun 2026 0000z

